



Location: CMA1b - Harbour Grand Hotel Boundary Wall

Report on 24-hour TSP monitoring

Action Level ($\mu\text{g}/\text{m}^3$) - 176.7

Limit Level ($\mu\text{g}/\text{m}^3$) - 260

Date	Sampling Time	Weather Condition	Filter paper no.	Filter Weight, g		Elapse Time, hr		Sampling Time, hr	Flow Rate, m ³ /min			Total Volume, m ³	TSP Level, $\mu\text{g}/\text{m}^3$
				Initial	Final	Initial	Final		Initial, Q _{si}	Final, Q _{sf}	Average		
27-May-17	8:00	Cloudy	20595	2.5768	2.7177	10002.87	10026.87	24.00	1.18	1.18	1.18	1704	82.7
2-Jun-17	8:00	Cloudy	20512	2.5126	2.6739	10029.87	10053.87	24.00	1.17	1.17	1.17	1690	95.4
14-Jun-17	15:35	Rainy	20708	2.6773	2.7963	10066.02	10090.02	24.00	1.20	1.19	1.19	1721	69.2
15-Jun-17	11:28	Cloudy	20851	2.8273	2.9028	10093.03	10117.03	24.00	1.19	1.19	1.19	1718	43.9
20-Jun-17	8:00	Cloudy	20859	2.8740	2.9432	10117.03	10141.03	24.00	1.20	1.20	1.20	1722	40.2
26-Jun-17	8:00	Cloudy	21057	2.9036	2.9844	10144.03	10168.03	24.00	1.19	1.19	1.19	1718	47.0

Remarks: Due to interruption of electricity, the 24hr TSP was rescheduled from 08 and 14 June 2017 to 14 and 15 June 2017 respectively.

Remarks 2 : With respect to the demolition of Oil Street Site Office, the CMA1b monitoring station was finely adjusted from Oil Street Site Office to Harbour Grand Hotel Boundary Wall from 05 June 2017.

Report on 1-hour TSP monitoring

Action Level ($\mu\text{g}/\text{m}^3$) - 320.1

Limit Level ($\mu\text{g}/\text{m}^3$) - 500

Date	Sampling Time	Weather Condition	Filter paper no.	Filter Weight, g		Elapse Time, hr		Sampling Time, hr	Flow Rate, m ³ /min			Total Volume, m ³	TSP Level, $\mu\text{g}/\text{m}^3$
				Initial	Final	Initial	Final		Initial, Q _{si}	Final, Q _{sf}	Average		
29-May-17	9:00	Fine	20586	2.5401	2.5555	10026.87	10027.87	1.00	1.18	1.18	1.18	71	217.1
29-May-17	13:00	Fine	20507	2.4997	2.5165	10027.87	10028.87	1.00	1.18	1.18	1.18	71	236.8
29-May-17	16:58	Fine	20510	2.5090	2.5231	10028.87	10029.87	1.00	1.18	1.18	1.18	71	198.7
3-Jun-17	9:15	Fine	20683	2.6539	2.6657	10053.87	10054.87	1.00	1.17	1.17	1.17	70	167.7
3-Jun-17	11:00	Fine	20687	2.6683	2.6888	10054.87	10055.87	1.00	1.17	1.17	1.17	70	291.3
3-Jun-17	13:00	Fine	20715	2.6449	2.6839	10055.87	10056.87	1.00	1.28	1.28	1.28	77	506.4
9-Jun-17	8:00	Cloudy	20700	2.6621	2.6920	10057.95	10058.95	1.00	1.19	1.19	1.19	72	208.9
9-Jun-17	11:00	Cloudy	20711	2.6547	2.6648	10058.95	10059.95	1.00	1.19	1.19	1.19	72	141.1
9-Jun-17	13:35	Cloudy	20779	2.5729	2.5846	10059.95	10060.95	1.00	1.19	1.19	1.19	72	163.5
15-Jun-17	8:00	Cloudy	20787	2.5615	2.5692	10090.03	10091.03	1.00	1.19	1.19	1.19	72	107.5
15-Jun-17	9:03	Cloudy	20788	2.5617	2.5659	10091.03	10092.03	1.00	1.19	1.19	1.19	72	58.6
15-Jun-17	10:25	Cloudy	20889	2.8369	2.8418	10092.03	10093.03	1.00	1.19	1.19	1.19	72	68.4
21-Jun-17	10:00	Cloudy	20959	2.8421	2.8505	10141.03	10142.03	1.00	1.20	1.20	1.20	72	117.1
21-Jun-17	13:00	Cloudy	20927	2.8616	2.8683	10142.03	10143.03	1.00	1.20	1.20	1.20	72	93.4
21-Jun-17	14:04	Cloudy	20928	2.8404	2.8573	10143.03	10144.03	1.00	1.20	1.20	1.20	72	235.6
27-Jun-17	9:30	Cloudy	20949	2.8615	2.8677	10168.03	10169.03	1.00	1.19	1.19	1.19	72	86.6
27-Jun-17	10:50	Cloudy	21131	2.8366	2.8397	10169.03	10170.03	1.00	1.19	1.19	1.19	72	43.3
27-Jun-17	13:00	Cloudy	21043	2.8945	2.8993	10170.03	10171.03	1.00	1.19	1.19	1.19	72	67.0



Location: CMA2a - Causeway Bay Community Centre

Report on 24-hour TSP monitoring

Action Level ($\mu\text{g}/\text{m}^3$) - 169.5

Limit Level ($\mu\text{g}/\text{m}^3$) - 260

Date	Sampling Time	Weather Condition	Filter paper no.	Filter Weight, g		Elapse Time, hr		Sampling Time, hr	Flow Rate, m^3/min			Total Volume, m^3	TSP Level, $\mu\text{g}/\text{m}^3$
				Initial	Final	Initial	Final		Initial, Q_{si}	Final, Q_{sf}	Average		
27-May-17	8:00	Cloudy	20596	2.5760	2.6653	19612.16	19636.16	24.00	0.96	1.10	1.03	1485	60.1
2-Jun-17	8:00	Cloudy	20513	2.5047	2.5333	19639.16	19663.16	24.00	0.95	0.95	0.95	1364	21.0
8-Jun-17	8:00	Cloudy	20699	2.6245	2.6521	19666.17	19690.17	24.00	1.06	1.06	1.06	1525	18.1
14-Jun-17	8:00	Cloudy	20818	2.5549	2.6018	19693.17	19717.17	24.00	1.06	1.06	1.06	1528	30.7
20-Jun-17	8:00	Cloudy	20880	2.8423	2.8875	19720.17	19744.17	24.00	1.06	1.06	1.06	1529	29.6
26-Jun-17	8:00	Cloudy	21058	2.9110	2.9499	19747.18	19771.18	24.00	1.06	1.06	1.06	1525	25.5

Report on 1-hour TSP monitoring

Action Level ($\mu\text{g}/\text{m}^3$) - 323.4

Limit Level ($\mu\text{g}/\text{m}^3$) - 500

Date	Sampling Time	Weather Condition	Filter paper no.	Filter Weight, g		Elapse Time, hr		Sampling Time, hr	Flow Rate, m^3/min			Total Volume, m^3	TSP Level, $\mu\text{g}/\text{m}^3$
				Initial	Final	Initial	Final		Initial, Q_{si}	Final, Q_{sf}	Average		
29-May-17	9:10	Fine	20588	2.5626	2.5666	19636.16	19637.16	1.00	0.96	0.96	0.96	57	69.6
29-May-17	13:00	Fine	20587	2.5678	2.5723	19637.16	19638.16	1.00	0.96	0.96	0.96	57	78.3
29-May-17	16:50	Fine	20509	2.5219	2.5256	19638.16	19639.16	1.00	0.96	0.96	0.96	57	64.4
3-Jun-17	9:15	Fine	20676	2.6482	2.6543	19663.16	19664.16	1.00	0.95	0.95	0.95	57	107.4
3-Jun-17	11:00	Fine	20686	2.6535	2.6559	19664.16	19665.16	1.00	0.95	0.95	0.95	57	42.3
3-Jun-17	13:00	Fine	20694	2.6491	2.6531	19665.16	19666.16	1.00	0.95	0.95	0.95	57	70.4
9-Jun-17	9:15	Cloudy	20774	2.5671	2.5709	19690.17	19691.17	1.00	1.06	1.06	1.06	64	59.8
9-Jun-17	11:00	Cloudy	20710	2.6712	2.6740	19691.17	19692.17	1.00	1.06	1.06	1.06	64	44.1
9-Jun-17	13:40	Cloudy	20778	2.5610	2.5639	19692.17	19693.17	1.00	1.06	1.06	1.06	64	45.6
15-Jun-17	8:45	Cloudy	20850	2.8289	2.8305	19717.17	19718.17	1.00	1.06	1.06	1.06	64	25.2
15-Jun-17	10:25	Cloudy	20895	2.8559	2.8584	19718.17	19719.17	1.00	1.06	1.06	1.06	64	39.3
15-Jun-17	13:00	Cloudy	20894	2.8408	2.8440	19719.17	19720.17	1.00	1.06	1.06	1.06	64	50.3
21-Jun-17	10:15	Cloudy	20960	2.8579	2.8607	19744.17	19745.17	1.00	1.06	1.06	1.06	64	44.0
21-Jun-17	13:00	Cloudy	20923	2.8421	2.8442	19745.17	19746.17	1.00	1.06	1.06	1.06	64	33.0
21-Jun-17	14:02	Cloudy	20953	2.8613	2.8640	19746.17	19747.17	1.00	1.06	1.06	1.06	64	42.4
27-Jun-17	9:40	Cloudy	21133	2.8422	2.8433	19771.18	19772.18	1.00	1.06	1.06	1.06	64	17.3
27-Jun-17	10:45	Cloudy	21132	2.8559	2.8568	19772.18	19773.18	1.00	1.06	1.06	1.06	64	14.2
27-Jun-17	13:00	Cloudy	21042	2.9004	2.9035	19773.18	19774.18	1.00	1.06	1.06	1.06	64	48.8



Location: CMA3a - CWB PRE Site Office Area

Report on 24-hour TSP monitoring

Action Level ($\mu\text{g}/\text{m}^3$) - 171

Limit Level ($\mu\text{g}/\text{m}^3$) - 260

Date	Sampling Time	Weather Condition	Filter paper no.	Filter Weight, g		Elapse Time, hr		Sampling Time, hr	Flow Rate, m^3/min			Total Volume, m^3	TSP Level, $\mu\text{g}/\text{m}^3$
				Initial	Final	Initial	Final		Initial, Q_{si}	Final, Q_{sf}	Average		
27-May-17	8:00	Cloudy	20598	2.5305	2.5946	7103.77	7127.77	24.00	1.01	1.01	1.01	1457	44.0
2-Jun-17	8:00	Cloudy	20414	2.8310	2.8797	7130.78	7154.78	24.00	1.00	1.00	1.00	1442	33.8
8-Jun-17	8:00	Cloudy	20714	2.6516	2.6888	7157.78	7181.78	24.00	1.14	1.14	1.14	1638	22.7
14-Jun-17	8:00	Cloudy	20811	2.5334	2.6206	7184.78	7208.78	24.00	1.14	1.14	1.14	1641	53.1
20-Jun-17	8:00	Cloudy	20967	2.8537	2.9064	7211.84	7235.84	24.00	1.07	1.07	1.07	1534	34.3
26-Jun-17	8:00	Cloudy	21059	2.9085	2.9951	7238.85	7262.85	24.00	1.06	1.06	1.06	1528	56.7

Report on 1-hour TSP monitoring

Action Level ($\mu\text{g}/\text{m}^3$) - 311.3

Limit Level ($\mu\text{g}/\text{m}^3$) - 500

Date	Sampling Time	Weather Condition	Filter paper no.	Filter Weight, g		Elapse Time, hr		Sampling Time, hr	Flow Rate, m^3/min			Total Volume, m^3	TSP Level, $\mu\text{g}/\text{m}^3$
				Initial	Final	Initial	Final		Initial, Q_{si}	Final, Q_{sf}	Average		
29-May-17	9:20	Fine	20589	2.5779	2.5814	7127.77	7128.77	1.00	1.01	1.01	1.01	61	57.7
29-May-17	11:00	Fine	20506	2.5121	2.5142	7128.77	7129.77	1.00	1.01	1.01	1.01	61	34.6
29-May-17	16:25	Fine	20517	2.5007	2.5038	7129.77	7130.77	1.00	1.01	1.01	1.01	61	51.1
3-Jun-17	8:50	Fine	20681	2.6645	2.6678	7154.78	7155.78	1.00	1.13	1.13	1.13	68	48.6
3-Jun-17	11:00	Fine	20685	2.6891	2.6922	7155.78	7156.78	1.00	1.13	1.13	1.13	68	45.6
3-Jun-17	13:00	Fine	20693	2.6441	2.6502	7156.78	7157.78	1.00	1.13	1.13	1.13	68	89.8
9-Jun-17	8:35	Cloudy	20707	2.6322	2.6346	7181.78	7182.78	1.00	1.14	1.14	1.14	68	35.2
9-Jun-17	10:35	Cloudy	20709	2.6521	2.6538	7182.78	7183.78	1.00	1.14	1.14	1.14	68	24.9
9-Jun-17	13:25	Cloudy	20701	2.6538	2.6593	7183.78	7184.78	1.00	1.14	1.14	1.14	68	80.6
15-Jun-17	8:30	Cloudy	20789	2.5298	2.5355	7208.78	7209.78	1.00	1.14	1.14	1.14	68	83.5
15-Jun-17	10:05	Cloudy	20896	2.8532	2.8595	7209.78	7210.78	1.00	1.14	1.14	1.14	68	92.2
15-Jun-17	13:00	Cloudy	20886	2.8548	2.8622	7210.78	7211.78	1.00	1.14	1.14	1.14	68	108.3
21-Jun-17	9:50	Cloudy	20961	2.8310	2.8323	7235.85	7236.85	1.00	1.07	1.07	1.07	64	20.3
21-Jun-17	11:00	Cloudy	20955	2.8544	2.8567	7236.85	7237.85	1.00	1.07	1.07	1.07	64	36.0
21-Jun-17	13:00	Cloudy	20924	2.8605	2.8646	7237.85	7238.85	1.00	1.07	1.07	1.07	64	64.1
27-Jun-17	9:25	Cloudy	20781	2.5825	2.5849	7262.85	7263.85	1.00	1.06	1.06	1.06	64	37.7
27-Jun-17	11:00	Cloudy	20947	2.8458	2.8473	7263.85	7264.85	1.00	1.06	1.06	1.06	64	23.5
27-Jun-17	13:00	Cloudy	21047	2.9006	2.9031	7264.85	7265.85	1.00	1.06	1.06	1.06	64	39.2



Location: CMA4a - SPCA

Report on 24-hour TSP monitoring

Action Level ($\mu\text{g}/\text{m}^3$) - 171.2
Limit Level ($\mu\text{g}/\text{m}^3$) - 260

Date	Sampling Time	Weather Condition	Filter paper no.	Filter Weight, g		Elapse Time, hr		Sampling Time, hr	Flow Rate, m^3/min			Total Volume, m^3	TSP Level, $\mu\text{g}/\text{m}^3$
				Initial	Final	Initial	Final		Initial, Q_{si}	Final, Q_{sf}	Average		
27-May-17	8:00	Cloudy	20599	2.5578	2.6232	23900.30	23924.30	24.00	0.78	0.78	0.78	1126	58.1
2-Jun-17	8:00	Cloudy	20511	2.5092	2.5851	23927.30	23951.30	24.00	0.77	0.77	0.77	1112	68.3
8-Jun-17	8:00	Cloudy	20698	2.6045	2.6422	23954.30	23978.30	24.00	0.78	0.77	0.77	1116	33.8
14-Jun-17	8:00	Cloudy	20782	2.5639	2.6358	23981.30	24005.30	24.00	0.84	0.84	0.84	1214	59.2
20-Jun-17	8:00	Cloudy	20812	2.5548	2.6021	24008.30	24032.30	24.00	1.17	1.17	1.17	1691	28.0
26-Jun-17	8:00	Cloudy	20932	2.8588	2.9060	24035.30	24059.30	24.00	1.23	1.23	1.23	1767	26.7

Report on 1-hour TSP monitoring

Action Level ($\mu\text{g}/\text{m}^3$) - 312.5
Limit Level ($\mu\text{g}/\text{m}^3$) - 500

Date	Sampling Time	Weather Condition	Filter paper no.	Filter Weight, g		Elapse Time, hr		Sampling Time, hr	Flow Rate, m^3/min			Total Volume, m^3	TSP Level, $\mu\text{g}/\text{m}^3$
				Initial	Final	Initial	Final		Initial, Q_{si}	Final, Q_{sf}	Average		
29-May-17	9:00	Fine	20590	2.5924	2.5966	23924.30	23925.30	1.00	0.85	0.85	0.85	51	82.6
29-May-17	11:00	Fine	20505	2.4836	2.4867	23925.30	23926.30	1.00	0.78	0.78	0.78	47	66.2
29-May-17	16:15	Fine	20508	2.5123	2.5177	23926.30	23927.30	1.00	0.85	0.85	0.85	51	106.2
3-Jun-17	9:05	Fine	20680	2.6324	2.6357	23951.30	23952.30	1.00	0.77	0.77	0.77	46	71.3
3-Jun-17	11:00	Fine	20684	2.6820	2.6847	23952.30	23953.30	1.00	0.77	0.77	0.77	46	58.4
3-Jun-17	13:00	Fine	20716	2.6896	2.6954	23953.30	23954.30	1.00	0.77	0.77	0.77	46	125.4
9-Jun-17	8:30	Cloudy	20706	2.6364	2.6392	23978.30	23979.30	1.00	0.84	0.84	0.84	50	55.5
9-Jun-17	11:00	Cloudy	20777	2.5826	2.5858	23979.30	23980.30	1.00	0.84	0.84	0.84	50	63.5
9-Jun-17	13:15	Cloudy	20802	2.5396	2.5460	23980.30	23981.30	1.00	0.84	0.84	0.84	50	126.9
15-Jun-17	8:30	Cloudy	20790	2.5558	2.5620	24005.30	24006.30	1.00	0.91	0.91	0.91	54	113.8
15-Jun-17	10:55	Cloudy	20897	2.8128	2.8169	24006.30	24007.30	1.00	0.91	0.91	0.91	54	75.3
15-Jun-17	13:00	Cloudy	20888	2.8544	2.8600	24007.30	24008.30	1.00	0.91	0.91	0.91	54	102.8
21-Jun-17	9:55	Cloudy	20962	2.8595	2.8637	24032.30	24033.30	1.00	1.29	1.29	1.29	77	54.5
21-Jun-17	13:00	Cloudy	20956	2.8258	2.8291	24033.30	24034.30	1.00	1.17	1.17	1.17	70	46.8
21-Jun-17	14:02	Cloudy	20925	2.8376	2.8412	24034.30	24035.30	1.00	1.23	1.23	1.23	74	48.8
27-Jun-17	9:05	Cloudy	21116	2.8907	2.8925	24059.30	24060.30	1.00	1.17	1.17	1.17	70	25.6
27-Jun-17	13:00	Cloudy	21046	2.8807	2.8820	24060.30	24061.30	1.00	1.17	1.17	1.17	70	18.5
27-Jun-17	15:20	Cloudy	21045	2.8816	2.8828	24061.30	24062.30	1.00	1.17	1.17	1.17	70	17.1



Location: CMA5b - Pedestrian Plaza

Report on 24-hour TSP monitoring

Action Level ($\mu\text{g}/\text{m}^3$) - 181

Limit Level ($\mu\text{g}/\text{m}^3$) - 260

Date	Sampling Time	Weather Condition	Filter paper no.	Filter Weight, g		Elapse Time, hr		Sampling Time, hr	Flow Rate, m^3/min			Total Volume, m^3	TSP Level, $\mu\text{g}/\text{m}^3$
				Initial	Final	Initial	Final		Initial, Q_{si}	Final, Q_{sf}	Average		
27-May-17	8:00	Cloudy	20546	2.5951	2.7433	8458.80	8482.80	24.00	0.82	0.82	0.82	1177	125.9
2-Jun-17	8:00	Cloudy	20516	2.5006	2.5918	8485.80	8509.80	24.00	0.84	0.84	0.84	1207	75.6
8-Jun-17	8:00	Cloudy	20538	2.5624	2.6433	8512.80	8536.80	24.00	0.75	0.75	0.75	1078	75.0
15-Jun-17	12:00	Cloudy	20852	2.8850	2.9457	8553.15	8577.15	24.00	0.81	0.81	0.81	1167	52.0
20-Jun-17	8:00	Cloudy	20549	2.5659	2.6180	8577.20	8601.20	24.00	0.86	0.86	0.86	1243	41.9
28-Jun-17	18:30	Fine	21123	2.8482	2.8746	8615.73	8639.73	24.00	0.86	0.86	0.86	1239	21.3

Remarks: Due to interruption of electricity, the 24hr TSP was rescheduled from 14 and 26 June 2017 to 15 and 28 June 2017 respectively.

Report on 1-hour TSP monitoring

Action Level ($\mu\text{g}/\text{m}^3$) - 332

Limit Level ($\mu\text{g}/\text{m}^3$) - 500

Date	Sampling Time	Weather Condition	Filter paper no.	Filter Weight, g		Elapse Time, hr		Sampling Time, hr	Flow Rate, m^3/min			Total Volume, m^3	TSP Level, $\mu\text{g}/\text{m}^3$
				Initial	Final	Initial	Final		Initial, Q_{si}	Final, Q_{sf}	Average		
29-May-17	8:40	Fine	20591	2.5621	2.5687	8482.80	8483.80	1.00	0.82	0.82	0.82	49	134.7
29-May-17	10:05	Fine	20504	2.5126	2.5199	8483.80	8484.80	1.00	0.75	0.75	0.75	45	161.3
29-May-17	13:00	Fine	20518	2.4973	2.5124	8484.80	8485.80	1.00	0.82	0.82	0.82	49	308.3
3-Jun-17	8:45	Fine	20677	2.6530	2.7529	8509.80	8510.80	1.00	0.81	0.81	0.81	48	2064.7
3-Jun-17	10:15	Fine	20682	2.6398	2.6460	8510.80	8511.80	1.00	0.81	0.81	0.81	48	128.1
3-Jun-17	13:00	Fine	20688	2.6904	2.6966	8511.80	8512.80	1.00	0.81	0.81	0.81	48	128.1
9-Jun-17	8:20	Cloudy	20773	2.5756	2.5810	8536.80	8537.80	1.00	0.75	0.75	0.75	45	120.2
9-Jun-17	10:15	Cloudy	20819	2.5558	2.5604	8537.80	8538.80	1.00	0.75	0.75	0.75	45	102.4
9-Jun-17	13:00	Cloudy	20803	2.5629	2.5688	8538.80	8539.80	1.00	0.75	0.75	0.75	45	131.4
15-Jun-17	8:15	Cloudy	20793	2.5563	2.5591	8550.15	8551.15	1.00	0.75	0.75	0.75	45	62.2
15-Jun-17	9:45	Cloudy	20890	2.8520	2.8559	8551.15	8552.15	1.00	0.75	0.75	0.75	45	86.7
15-Jun-17	10:48	Cloudy	20893	2.8669	2.8691	8552.15	8553.15	1.00	0.75	0.75	0.75	45	48.9
21-Jun-17	9:30	Cloudy	20964	2.8673	2.8759	8601.20	8602.20	1.00	0.86	0.86	0.86	52	166.1
21-Jun-17	11:00	Cloudy	20926	2.8796	2.8846	8602.20	8603.20	1.00	0.86	0.86	0.86	52	96.6
21-Jun-17	14:25	Cloudy	20952	2.8686	2.8710	8603.20	8604.20	1.00	0.86	0.86	0.86	52	46.4
27-Jun-17	15:04	Cloudy	21126	2.8360	2.8371	8612.73	8613.73	1.00	0.86	0.86	0.86	52	21.3
27-Jun-17	16:06	Cloudy	21125	2.8370	2.8386	8613.73	8614.73	1.00	0.86	0.86	0.86	52	31.0
27-Jun-17	17:09	Cloudy	21124	2.8448	2.8458	8614.73	8615.73	1.00	0.86	0.86	0.86	52	19.4



Location: MA1e - International Finance Centre (Eastern Wing)

Report on 24-hour TSP monitoring

Action Level ($\mu\text{g}/\text{m}^3$) - 173.4

Limit Level ($\mu\text{g}/\text{m}^3$) - 260

Date	Sampling Time	Weather Condition	Filter paper no.	Filter Weight, g		Elapse Time, hr		Sampling Time, hr	Flow Rate, m^3/min			Total Volume, m^3	TSP Level, $\mu\text{g}/\text{m}^3$
				Initial	Final	Initial	Final		Initial, Q_{si}	Final, Q_{sf}	Average		
27-May-17	8:00	Cloudy	20602	2.5608	2.6256	20808.94	20832.94	24.00	1.01	1.01	1.01	1458	44.4
2-Jun-17	8:00	Cloudy	19624	2.8193	2.8839	20835.94	20859.94	24.00	1.05	1.05	1.05	1506	42.9
8-Jun-17	8:00	Cloudy	20696	2.6439	2.6790	20862.94	20886.94	24.00	1.09	1.09	1.09	1566	22.4
14-Jun-17	8:00	Cloudy	20814	2.5537	2.6263	20889.95	20913.95	24.00	1.07	1.07	1.07	1540	47.2
20-Jun-17	8:00	Cloudy	20801	2.5621	2.6139	20917.99	20941.99	24.00	1.34	1.34	1.34	1929	26.9
26-Jun-17	8:00	Cloudy	15543	2.8240	2.8473	20944.99	20968.99	24.00	1.31	1.31	1.31	1882	12.4

Report on 1-hour TSP monitoring

Action Level ($\mu\text{g}/\text{m}^3$) - 325.1

Limit Level ($\mu\text{g}/\text{m}^3$) - 500

Date	Sampling Time	Weather Condition	Filter paper no.	Filter Weight, g		Elapse Time, hr		Sampling Time, hr	Flow Rate, m^3/min			Total Volume, m^3	TSP Level, $\mu\text{g}/\text{m}^3$
				Initial	Final	Initial	Final		Initial, Q_{si}	Final, Q_{sf}	Average		
29-May-17	8:25	Fine	19642	2.8209	2.8240	20832.94	20833.94	1.00	1.01	1.01	1.01	61	51.1
29-May-17	9:30	Fine	19639	2.8246	2.8275	20833.94	20834.94	1.00	1.05	1.05	1.05	63	46.0
29-May-17	10:35	Fine	19621	2.8146	2.8171	20834.94	20835.94	1.00	1.01	1.01	1.01	61	41.2
3-Jun-17	8:04	Fine	20724	2.5503	2.5513	20859.94	20860.94	1.00	1.01	1.01	1.01	60	16.6
3-Jun-17	10:35	Fine	20722	2.5606	2.5635	20860.94	20861.94	1.00	1.01	1.01	1.01	60	48.0
3-Jun-17	13:00	Fine	20692	2.6336	2.6355	20861.94	20862.94	1.00	1.01	1.01	1.01	60	31.5
9-Jun-17	8:22	Cloudy	19627	2.8251	2.8269	20886.95	20887.95	1.00	1.09	1.09	1.09	65	27.6
9-Jun-17	9:25	Cloudy	19630	2.8383	2.8399	20887.95	20888.95	1.00	1.01	1.01	1.01	60	26.4
9-Jun-17	10:30	Cloudy	19636	2.8201	2.8222	20888.95	20889.95	1.00	1.01	1.01	1.01	60	34.7
15-Jun-17	8:25	Cloudy	19633	2.8133	2.8178	20913.95	20914.95	1.00	1.09	1.09	1.09	65	68.9
15-Jun-17	11:00	Cloudy	20809	2.5599	2.5614	20914.95	20915.95	1.00	1.01	1.01	1.01	61	24.8
15-Jun-17	13:00	Cloudy	20806	2.5447	2.5465	20915.95	20916.95	1.00	1.01	1.01	1.01	61	29.7
21-Jun-17	8:25	Cloudy	20871	2.8351	2.8381	20941.99	20942.99	1.00	1.37	1.31	1.34	80	37.3
21-Jun-17	11:00	Cloudy	20868	2.8694	2.8711	20942.99	20943.99	1.00	1.43	1.43	1.43	86	19.8
21-Jun-17	13:00	Cloudy	20865	2.8580	2.8598	20943.99	20944.99	1.00	1.37	1.37	1.37	82	21.9
27-Jun-17	8:05	Cloudy	21053	2.9018	2.9029	20968.99	20969.99	1.00	1.43	1.43	1.43	86	12.9
27-Jun-17	9:50	Cloudy	21023	2.9045	2.9064	20969.99	20970.99	1.00	1.31	1.31	1.31	78	24.2
27-Jun-17	13:00	Cloudy	20943	2.8473	2.8505	20970.99	20971.99	1.00	1.31	1.31	1.31	78	40.8



Location: MA1w - International Finance Centre (Western Wing)

Report on 24-hour TSP monitoring

Action Level ($\mu\text{g}/\text{m}^3$) - 173.4
Limit Level ($\mu\text{g}/\text{m}^3$) - 260

Date	Sampling Time	Weather Condition	Filter paper no.	Filter Weight, g		Elapse Time, hr		Sampling Time, hr	Flow Rate, m^3/min			Total Volume, m^3	TSP Level, $\mu\text{g}/\text{m}^3$
				Initial	Final	Initial	Final		Initial, Q_{si}	Final, Q_{sf}	Average		
27-May-17	8:00	Cloudy	20601	2.5855	2.7007	20575.87	20599.87	24.00	1.31	1.31	1.31	1883	61.2
2-Jun-17	8:00	Cloudy	19623	2.8185	2.8923	20602.87	20626.87	24.00	1.30	1.30	1.30	1871	39.5
8-Jun-17	8:00	Cloudy	20695	2.6625	2.7076	20629.87	20653.87	24.00	1.30	1.30	1.30	1874	24.1
14-Jun-17	8:00	Cloudy	20813	2.5902	2.6672	20656.87	20680.87	24.00	1.30	1.30	1.30	1877	41.0
20-Jun-17	8:00	Cloudy	20804	2.5443	2.6182	20683.94	20707.94	24.00	1.04	1.04	1.04	1492	49.5
26-Jun-17	8:00	Cloudy	15542	2.8274	2.8842	20710.94	20734.94	24.00	1.03	1.03	1.03	1488	38.2

Report on 1-hour TSP monitoring

Action Level ($\mu\text{g}/\text{m}^3$) - 325.1
Limit Level ($\mu\text{g}/\text{m}^3$) - 500

Date	Sampling Time	Weather Condition	Filter paper no.	Filter Weight, g		Elapse Time, hr		Sampling Time, hr	Flow Rate, m^3/min			Total Volume, m^3	TSP Level, $\mu\text{g}/\text{m}^3$
				Initial	Final	Initial	Final		Initial, Q_{si}	Final, Q_{sf}	Average		
29-May-17	8:20	Fine	19641	2.8334	2.8375	20599.87	20600.87	1.00	1.31	1.31	1.31	78	52.3
29-May-17	9:25	Fine	19638	2.8356	2.8399	20600.87	20601.87	1.00	1.31	1.31	1.31	78	54.8
29-May-17	10:30	Fine	19622	2.8140	2.8175	20601.87	20602.87	1.00	1.31	1.31	1.31	78	44.6
3-Jun-17	8:05	Fine	20723	2.5975	2.5989	20626.87	20627.87	1.00	1.30	1.30	1.30	78	18.0
3-Jun-17	10:40	Fine	20718	2.6385	2.6419	20627.87	20628.87	1.00	1.30	1.30	1.30	78	43.6
3-Jun-17	13:00	Fine	20691	2.6421	2.6479	20628.87	20629.87	1.00	1.30	1.30	1.30	78	74.5
9-Jun-17	8:18	Cloudy	19626	2.8388	2.8416	20653.87	20654.87	1.00	1.30	1.30	1.30	78	35.9
9-Jun-17	9:20	Cloudy	19629	2.8227	2.8251	20654.87	20655.87	1.00	1.30	1.30	1.30	78	30.7
9-Jun-17	10:22	Cloudy	19637	2.8448	2.8488	20655.87	20656.87	1.00	1.30	1.30	1.30	78	51.2
15-Jun-17	8:20	Cloudy	19634	2.8408	2.8458	20680.87	20681.87	1.00	1.30	1.30	1.30	78	64.0
15-Jun-17	11:00	Cloudy	20808	2.5338	2.5381	20681.87	20682.87	1.00	1.30	1.30	1.30	78	55.0
15-Jun-17	13:00	Cloudy	20807	2.5363	2.5400	20682.87	20683.87	1.00	1.30	1.30	1.30	78	47.3
21-Jun-17	8:20	Cloudy	20872	2.8279	2.8318	20707.94	20708.94	1.00	1.04	1.04	1.04	62	62.7
21-Jun-17	11:00	Cloudy	20869	2.8718	2.8752	20708.94	20709.94	1.00	1.04	1.04	1.04	62	54.7
21-Jun-17	13:00	Cloudy	20867	2.8526	2.8584	20709.94	20710.94	1.00	1.04	1.04	1.04	62	93.3
27-Jun-17	8:10	Cloudy	21052	2.8928	2.8949	20734.94	20735.94	1.00	1.14	1.14	1.14	69	30.6
27-Jun-17	9:55	Cloudy	21024	2.9106	2.9137	20735.94	20736.94	1.00	1.14	1.14	1.14	69	45.2
27-Jun-17	13:00	Cloudy	21050	2.8880	2.8907	20736.94	20737.94	1.00	1.14	1.14	1.14	69	39.3



Location: CMA1b - Harbour Grand Hotel Boundary Wall

Report on 24-hour TSP monitoring

Action Level ($\mu\text{g}/\text{m}^3$) - 176.7

Limit Level ($\mu\text{g}/\text{m}^3$) - 260

Date	Sampling Time	Weather Condition	Filter paper no.	Filter Weight, g		Elapse Time, hr		Sampling Time, hr	Flow Rate, m^3/min			Total Volume, m^3	TSP Level, $\mu\text{g}/\text{m}^3$
				Initial	Final	Initial	Final		Initial, Q_{si}	Final, Q_{sf}	Average		
29-Jun-17	8:00	Fine	21128	2.8605	2.9537	10171.03	10195.03	24.00	1.19	1.19	1.19	1718	54.3
5-Jul-17	8:00	Cloudy	21212	2.8492	2.9260	10198.03	10222.03	24.00	1.20	1.20	1.20	1723	44.6
11-Jul-17	8:00	Fine	21242	2.8835	2.9854	10225.03	10249.03	24.00	1.09	1.09	1.09	1572	64.8
18-Jul-17	14:46	Rainy	21414	2.8840	2.9449	10267.63	10291.63	24.00	1.10	1.10	1.10	1579	38.6
24-Jul-17	16:10	Cloudy	21448	2.8221	2.8695	10294.63	10318.63	24.00	1.09	1.09	1.09	1571	30.2

Remarks: Due to interruption of electricity, the 24hr TSP was rescheduled from 17 and 22 Jul 2017 to 18 and 24 Jul 2017 respectively.

Report on 1-hour TSP monitoring

Action Level ($\mu\text{g}/\text{m}^3$) - 320.1

Limit Level ($\mu\text{g}/\text{m}^3$) - 500

Date	Sampling Time	Weather Condition	Filter paper no.	Filter Weight, g		Elapse Time, hr		Sampling Time, hr	Flow Rate, m^3/min			Total Volume, m^3	TSP Level, $\mu\text{g}/\text{m}^3$
				Initial	Final	Initial	Final		Initial, Q_{si}	Final, Q_{sf}	Average		
30-Jun-17	9:30	Fine	21174	2.8642	2.8765	10195.03	10196.03	1.00	1.19	1.19	1.19	72	172.0
30-Jun-17	13:00	Fine	21213	2.8265	2.8338	10196.03	10197.03	1.00	1.19	1.19	1.19	72	102.1
30-Jun-17	14:05	Fine	21180	2.8518	2.8723	10197.03	10198.03	1.00	1.19	1.19	1.19	72	286.6
6-Jul-17	8:50	Cloudy	21203	2.8479	2.8528	10222.03	10223.03	1.00	1.20	1.20	1.20	72	68.2
6-Jul-17	10:45	Cloudy	21199	2.8333	2.8407	10223.03	10224.03	1.00	1.20	1.20	1.20	72	103.0
6-Jul-17	13:05	Cloudy	21354	2.8628	2.8661	10224.03	10225.03	1.00	1.20	1.20	1.20	72	45.9
12-Jul-17	9:20	Fine	21380	2.8851	2.8898	10249.03	10250.03	1.00	1.09	1.09	1.09	66	71.7
12-Jul-17	11:00	Fine	21319	2.8770	2.8803	10250.03	10251.03	1.00	1.09	1.09	1.09	66	50.4
12-Jul-17	13:00	Fine	21336	2.8817	2.8895	10251.03	10252.03	1.00	1.09	1.09	1.09	66	119.1
18-Jul-17	8:06	Rainy	21421	2.8550	2.8577	10264.63	10265.63	1.00	1.20	1.20	1.20	72	37.5
18-Jul-17	9:35	Rainy	21340	2.8818	2.8856	10265.63	10266.63	1.00	1.20	1.20	1.20	72	52.8
18-Jul-17	13:00	Rainy	21409	2.8810	2.8861	10266.63	10267.63	1.00	1.20	1.20	1.20	72	70.8
24-Jul-17	9:05	Cloudy	21465	2.8439	2.8485	10291.63	10292.63	1.00	1.19	1.19	1.19	72	64.2
24-Jul-17	10:20	Cloudy	21471	2.8543	2.8589	10292.63	10293.63	1.00	1.19	1.19	1.19	72	64.2
24-Jul-17	13:00	Cloudy	21456	2.8357	2.8392	10293.63	10294.63	1.00	1.19	1.19	1.19	72	48.8



Location: CMA2a - Causeway Bay Community Centre

Report on 24-hour TSP monitoring

Action Level ($\mu\text{g}/\text{m}^3$) - 169.5

Limit Level ($\mu\text{g}/\text{m}^3$) - 260

Date	Sampling Time	Weather Condition	Filter paper no.	Filter Weight, g		Elapse Time, hr		Sampling Time, hr	Flow Rate, m^3/min			Total Volume, m^3	TSP Level, $\mu\text{g}/\text{m}^3$
				Initial	Final	Initial	Final		Initial, Q_{si}	Final, Q_{sf}	Average		
29-Jun-17	8:00	Fine	21127	2.8352	2.8527	19774.18	19798.18	24.00	1.06	1.06	1.06	1525	11.5
5-Jul-17	8:00	Cloudy	21168	2.8067	2.8327	19801.19	19825.19	24.00	1.06	1.06	1.06	1531	17.0
11-Jul-17	8:00	Fine	21356	2.8782	2.9132	19828.19	19852.19	24.00	1.06	1.06	1.06	1526	22.9
17-Jul-17	8:00	Rainy	21391	2.9178	2.9370	19855.19	19879.19	24.00	1.07	1.07	1.07	1536	12.5
22-Jul-17	8:00	Cloudy	21415	2.8594	2.9038	19882.19	19906.19	24.00	1.06	1.06	1.06	1528	29.0

Report on 1-hour TSP monitoring

Action Level ($\mu\text{g}/\text{m}^3$) - 323.4

Limit Level ($\mu\text{g}/\text{m}^3$) - 500

Date	Sampling Time	Weather Condition	Filter paper no.	Filter Weight, g		Elapse Time, hr		Sampling Time, hr	Flow Rate, m^3/min			Total Volume, m^3	TSP Level, $\mu\text{g}/\text{m}^3$
				Initial	Final	Initial	Final		Initial, Q_{si}	Final, Q_{sf}	Average		
30-Jun-17	8:55	Fine	21171	2.8556	2.8571	19798.19	19799.19	1.00	1.06	1.06	1.06	63	23.6
30-Jun-17	10:00	Fine	21170	2.8209	2.8220	19799.19	19800.19	1.00	1.06	1.06	1.06	63	17.3
30-Jun-17	13:00	Fine	21169	2.8115	2.8130	19800.19	19801.19	1.00	1.06	1.06	1.06	63	23.6
6-Jul-17	8:45	Cloudy	21204	2.8539	2.8556	19825.19	19826.19	1.00	1.06	1.06	1.06	64	26.6
6-Jul-17	10:50	Cloudy	21351	2.8965	2.8986	19826.19	19827.19	1.00	1.06	1.06	1.06	64	32.9
6-Jul-17	13:00	Cloudy	21353	2.8846	2.8857	19827.19	19828.19	1.00	1.06	1.06	1.06	64	17.2
12-Jul-17	9:15	Fine	21229	2.8953	2.8965	19852.19	19853.19	1.00	1.06	1.06	1.06	64	18.9
12-Jul-17	11:00	Fine	21384	2.8892	2.8915	19853.19	19854.19	1.00	1.06	1.06	1.06	64	36.2
12-Jul-17	13:00	Fine	21313	2.8872	2.8892	19854.19	19855.19	1.00	1.06	1.06	1.06	64	31.4
18-Jul-17	8:05	Rainy	21399	2.8860	2.8876	19879.19	19880.19	1.00	1.07	1.07	1.07	64	25.0
18-Jul-17	9:30	Rainy	21402	2.8739	2.8763	19880.19	19881.19	1.00	1.07	1.07	1.07	64	37.5
18-Jul-17	13:00	Rainy	21408	2.8707	2.8736	19881.19	19882.19	1.00	1.07	1.07	1.07	64	45.3
24-Jul-17	9:00	Cloudy	21472	2.8626	2.8638	19906.19	19907.19	1.00	1.06	1.06	1.06	64	18.9
24-Jul-17	10:25	Cloudy	21470	2.8490	2.8505	19907.19	19908.19	1.00	1.06	1.06	1.06	64	23.6
24-Jul-17	13:00	Cloudy	21431	2.8283	2.8294	19908.19	19909.19	1.00	1.06	1.06	1.06	64	17.3



Location: CMA3a - CWB PRE Site Office Area

Report on 24-hour TSP monitoring

Action Level ($\mu\text{g}/\text{m}^3$) - 171

Limit Level ($\mu\text{g}/\text{m}^3$) - 260

Date	Sampling Time	Weather Condition	Filter paper no.	Filter Weight, g		Elapse Time, hr		Sampling Time, hr	Flow Rate, m^3/min			Total Volume, m^3	TSP Level, $\mu\text{g}/\text{m}^3$
				Initial	Final	Initial, Q_{si}	Final, Q_{sf}		Average				
29-Jun-17	8:00	Fine	21027	2.9005	2.9353	7265.85	7289.85	24.00	1.06	1.06	1.06	1528	22.8
5-Jul-17	8:00	Cloudy	21181	2.8527	2.8955	7292.86	7316.86	24.00	1.07	1.07	1.07	1537	27.9
11-Jul-17	8:00	Fine	21355	2.8897	2.9276	7319.86	7343.86	24.00	1.06	1.06	1.06	1530	24.8
17-Jul-17	8:00	Rainy	21328	2.8916	2.9288	7346.86	7370.86	24.00	1.07	1.07	1.07	1544	24.1
22-Jul-17	8:00	Cloudy	20875	2.8601	2.8967	7373.89	7397.89	24.00	0.99	0.99	0.99	1420	25.8

Report on 1-hour TSP monitoring

Action Level ($\mu\text{g}/\text{m}^3$) - 311.3

Limit Level ($\mu\text{g}/\text{m}^3$) - 500

Date	Sampling Time	Weather Condition	Filter paper no.	Filter Weight, g		Elapse Time, hr		Sampling Time, hr	Flow Rate, m^3/min			Total Volume, m^3	TSP Level, $\mu\text{g}/\text{m}^3$
				Initial	Final	Initial, Q_{si}	Final, Q_{sf}		Average				
30-Jun-17	9:15	Fine	21037	2.9027	2.9043	7289.86	7290.86	1.00	1.06	1.06	1.06	64	25.1
30-Jun-17	11:00	Fine	21214	2.8376	2.8391	7290.86	7291.86	1.00	1.06	1.06	1.06	64	23.6
30-Jun-17	13:50	Fine	21193	2.8495	2.8513	7291.86	7292.86	1.00	1.06	1.06	1.06	64	28.3
6-Jul-17	8:35	Cloudy	21205	2.8395	2.8413	7316.86	7317.86	1.00	1.07	1.07	1.07	64	28.1
6-Jul-17	10:05	Cloudy	21200	2.8482	2.8511	7317.86	7318.86	1.00	1.07	1.07	1.07	64	45.3
6-Jul-17	13:00	Cloudy	21232	2.8846	2.8857	7318.86	7319.86	1.00	1.07	1.07	1.07	64	17.2
12-Jul-17	9:00	Fine	21231	2.8964	2.8991	7343.86	7344.86	1.00	1.06	1.06	1.06	64	42.3
12-Jul-17	10:50	Fine	21320	2.8709	2.8723	7344.86	7345.86	1.00	1.06	1.06	1.06	64	22.0
12-Jul-17	13:00	Fine	21314	2.8945	2.8975	7345.86	7346.86	1.00	1.06	1.06	1.06	64	47.0
18-Jul-17	9:15	Rainy	21339	2.9016	2.9031	7370.89	7371.89	1.00	1.07	1.07	1.07	64	23.3
18-Jul-17	10:50	Rainy	21406	2.8759	2.8782	7371.89	7372.89	1.00	1.07	1.07	1.07	64	35.7
18-Jul-17	13:49	Rainy	20874	2.8458	2.8516	7372.89	7373.89	1.00	1.07	1.07	1.07	64	90.1
24-Jul-17	9:10	Cloudy	20876	2.8628	2.8659	7397.89	7398.89	1.00	1.06	1.06	1.06	64	48.6
24-Jul-17	10:20	Cloudy	20877	2.8742	2.8770	7398.89	7399.89	1.00	1.06	1.06	1.06	64	43.9
24-Jul-17	13:00	Cloudy	21457	2.8362	2.8384	7399.89	7400.89	1.00	1.06	1.06	1.06	64	34.5



Location: CMA4a - SPCA

Report on 24-hour TSP monitoring

Action Level ($\mu\text{g}/\text{m}^3$) - 171.2
Limit Level ($\mu\text{g}/\text{m}^3$) - 260

Date	Sampling Time	Weather Condition	Filter paper no.	Filter Weight, g		Elapse Time, hr		Sampling Time, hr	Flow Rate, m^3/min			Total Volume, m^3	TSP Level, $\mu\text{g}/\text{m}^3$
				Initial	Final	Initial	Final		Initial, Q_{si}	Final, Q_{sf}	Average		
29-Jun-17	8:00	Fine	21026	2.8907	2.9208	24063.28	24087.28	24.00	1.17	1.17	1.17	1687	17.8
5-Jul-17	8:00	Cloudy	21032	2.9056	2.9334	24090.28	24114.28	24.00	1.17	1.18	1.18	1693	16.4
11-Jul-17	8:00	Fine	21260	2.8939	2.9253	24119.62	24143.62	24.00	1.17	1.17	1.17	1688	18.6
17-Jul-17	8:00	Rainy	21329	2.8821	2.9013	24146.62	24170.62	24.00	1.18	1.18	1.18	1697	11.3
22-Jul-17	8:00	Cloudy	21256	2.8991	2.9218	24173.62	24197.62	24.00	1.17	1.17	1.17	1691	13.4

Report on 1-hour TSP monitoring

Action Level ($\mu\text{g}/\text{m}^3$) - 312.5
Limit Level ($\mu\text{g}/\text{m}^3$) - 500

Date	Sampling Time	Weather Condition	Filter paper no.	Filter Weight, g		Elapse Time, hr		Sampling Time, hr	Flow Rate, m^3/min			Total Volume, m^3	TSP Level, $\mu\text{g}/\text{m}^3$
				Initial	Final	Initial	Final		Initial, Q_{si}	Final, Q_{sf}	Average		
30-Jun-17	8:45	Fine	21035	2.8996	2.9010	24087.28	24088.28	1.00	1.17	1.17	1.17	70	19.9
30-Jun-17	9:50	Fine	21034	2.9134	2.9143	24088.28	24089.28	1.00	1.23	1.23	1.23	74	12.2
30-Jun-17	13:00	Fine	21033	2.9031	2.9062	24089.28	24090.28	1.00	1.23	1.23	1.23	74	42.1
6-Jul-17	8:30	Cloudy	21206	2.8659	2.8677	24114.28	24115.28	1.00	1.18	1.18	1.18	71	25.5
6-Jul-17	9:40	Cloudy	21350	2.8897	2.8915	24115.28	24116.28	1.00	1.23	1.23	1.23	74	24.4
6-Jul-17	15:40	Cloudy	21262	2.8716	2.8727	24117.62	24118.62	1.00	1.23	1.23	1.23	74	14.9
12-Jul-17	8:55	Fine	21230	2.8917	2.8929	24143.62	24144.62	1.00	1.20	1.20	1.20	72	16.7
12-Jul-17	10:50	Fine	21383	2.8761	2.8774	24144.62	24145.62	1.00	1.17	1.23	1.20	72	18.0
12-Jul-17	13:00	Fine	21234	2.9017	2.9030	24145.62	24146.62	1.00	1.17	1.17	1.17	70	18.5
18-Jul-17	9:10	Rainy	21338	2.8808	2.8823	24170.62	24171.62	1.00	1.23	1.23	1.23	74	20.2
18-Jul-17	10:45	Rainy	21341	2.8952	2.8975	24171.62	24172.62	1.00	1.23	1.23	1.23	74	31.0
18-Jul-17	13:37	Rainy	21257	2.9018	2.9089	24172.62	24173.62	1.00	1.23	1.23	1.23	74	95.8
24-Jul-17	9:03	Cloudy	21254	2.9070	2.9084	24197.62	24198.62	1.00	1.17	1.17	1.17	70	19.9
24-Jul-17	10:10	Cloudy	21253	2.9033	2.9042	24198.62	24199.62	1.00	1.17	1.17	1.17	70	12.8
24-Jul-17	13:37	Cloudy	21430	2.8567	2.8577	24199.62	24200.62	1.00	1.17	1.17	1.17	70	14.2



Location: CMA5b - Pedestrian Plaza

Report on 24-hour TSP monitoring

Action Level ($\mu\text{g}/\text{m}^3$) - 181
Limit Level ($\mu\text{g}/\text{m}^3$) - 260

Date	Sampling Time	Weather Condition	Filter paper no.	Filter Weight, g		Elapse Time, hr		Sampling Time, hr	Flow Rate, m^3/min			Total Volume, m^3	TSP Level, $\mu\text{g}/\text{m}^3$
				Initial	Final	Initial	Final		Initial, Q_{si}	Final, Q_{sf}	Average		
3-Jul-17	14:05	Cloudy	21208	2.8656	2.9205	8642.73	8666.73	24.00	0.86	0.86	0.86	1242	44.2
5-Jul-17	8:00	Cloudy	21191	2.8562	2.9059	8666.73	8690.73	24.00	0.86	0.86	0.86	1244	39.9
11-Jul-17	8:00	Fine	21105	2.8931	2.9800	8693.88	8717.88	24.00	0.86	0.86	0.86	1239	70.1
17-Jul-17	8:00	Rainy	21331	2.8765	2.9238	8720.88	8744.88	24.00	0.87	0.87	0.87	1250	37.9
22-Jul-17	8:00	Cloudy	21255	2.8734	2.9805	8747.88	8771.88	24.00	0.86	0.86	0.86	1238	86.5

Remarks: Due to blockage of access, the 24hr TSP was rescheduled from 29 June 2017 to 3 July 2017.

Report on 1-hour TSP monitoring

Action Level ($\mu\text{g}/\text{m}^3$) - 332
Limit Level ($\mu\text{g}/\text{m}^3$) - 500

Date	Sampling Time	Weather Condition	Filter paper no.	Filter Weight, g		Elapse Time, hr		Sampling Time, hr	Flow Rate, m^3/min			Total Volume, m^3	TSP Level, $\mu\text{g}/\text{m}^3$
				Initial	Final	Initial	Final		Initial, Q_{si}	Final, Q_{sf}	Average		
3-Jul-17	9:25	Cloudy	21207	2.8696	2.8731	8639.73	8640.73	1.00	0.86	0.86	0.86	52	67.8
3-Jul-17	10:30	Cloudy	21210	2.8620	2.8645	8640.73	8641.73	1.00	0.86	0.86	0.86	52	48.5
3-Jul-17	13:00	Cloudy	21209	2.8193	2.8213	8641.73	8642.73	1.00	0.86	0.86	0.86	52	38.8
6-Jul-17	8:05	Cloudy	21226	2.8733	2.8762	8690.73	8691.73	1.00	0.86	0.86	0.86	52	55.9
6-Jul-17	9:10	Cloudy	21305	2.8569	2.8600	8691.73	8692.73	1.00	0.86	0.86	0.86	52	59.8
6-Jul-17	11:00	Cloudy	21352	2.9050	2.9077	8692.73	8693.73	1.00	0.86	0.86	0.86	52	52.0
12-Jul-17	8:02	Fine	21238	2.8708	2.8770	8717.88	8718.88	1.00	0.86	0.86	0.86	52	120.0
12-Jul-17	9:45	Fine	21326	2.8972	2.9063	8718.88	8719.88	1.00	0.86	0.86	0.86	52	176.1
12-Jul-17	13:00	Fine	21318	2.8767	2.8856	8719.88	8720.88	1.00	0.86	0.86	0.86	52	172.3
18-Jul-17	8:50	Rainy	21400	2.8847	2.8866	8744.88	8745.88	1.00	0.87	0.93	0.90	54	35.2
18-Jul-17	10:30	Rainy	21405	2.8634	2.8672	8745.88	8746.88	1.00	0.87	0.87	0.87	52	72.9
18-Jul-17	13:00	Rainy	21343	2.8823	2.8904	8746.88	8747.88	1.00	0.87	0.87	0.87	52	155.5
24-Jul-17	8:02	Cloudy	21462	2.8294	2.8330	8771.88	8772.88	1.00	0.86	0.86	0.86	52	69.6
24-Jul-17	10:20	Cloudy	21467	2.8376	2.8455	8772.88	8773.88	1.00	0.86	0.86	0.86	52	152.8
24-Jul-17	15:00	Cloudy	21432	2.8581	2.8670	8773.88	8774.88	1.00	0.86	0.86	0.86	52	172.1

Remarks: Due to blockage of access, the 1hr TSP was rescheduled from 30 June 2017 to 3 July 2017.



Location: MA1e - International Finance Centre (Eastern Wing)

Report on 24-hour TSP monitoring

Action Level ($\mu\text{g}/\text{m}^3$) - 173.4

Limit Level ($\mu\text{g}/\text{m}^3$) - 260

Date	Sampling Time	Weather Condition	Filter paper no.	Filter Weight, g		Elapse Time, hr		Sampling Time, hr	Flow Rate, m^3/min			Total Volume, m^3	TSP Level, $\mu\text{g}/\text{m}^3$
				Initial	Final	Initial	Final		Initial, Q_{si}	Final, Q_{sf}	Average		
29-Jun-17	8:00	Fine	21041	2.8995	2.9309	20971.99	20995.99	24.00	1.31	1.31	1.31	1882	16.7
5-Jul-17	8:00	Cloudy	21211	2.8364	2.8586	20998.99	21022.99	24.00	1.31	1.31	1.31	1888	11.8
11-Jul-17	8:00	Fine	20854	2.8666	2.9007	21025.99	21049.99	24.00	1.43	1.43	1.43	2053	16.6
17-Jul-17	8:00	Rainy	21388	2.8807	2.9004	21052.99	21076.99	24.00	1.31	1.32	1.31	1893	10.4
22-Jul-17	8:00	Cloudy	21311	2.8817	2.9301	21079.99	21103.99	24.00	1.43	1.43	1.43	2056	23.5

Report on 1-hour TSP monitoring

Action Level ($\mu\text{g}/\text{m}^3$) - 325.1

Limit Level ($\mu\text{g}/\text{m}^3$) - 500

Date	Sampling Time	Weather Condition	Filter paper no.	Filter Weight, g		Elapse Time, hr		Sampling Time, hr	Flow Rate, m^3/min			Total Volume, m^3	TSP Level, $\mu\text{g}/\text{m}^3$
				Initial	Final	Initial	Final		Initial, Q_{si}	Final, Q_{sf}	Average		
30-Jun-17	8:30	Fine	21038	2.8806	2.8862	20995.99	20996.99	1.00	1.39	1.39	1.39	84	66.9
30-Jun-17	10:50	Fine	21112	2.8945	2.8962	20996.99	20997.99	1.00	1.31	1.31	1.31	78	21.7
30-Jun-17	13:00	Fine	21111	2.8664	2.8680	20997.99	20998.99	1.00	1.31	1.31	1.31	78	20.4
6-Jul-17	8:42	Cloudy	21121	2.8571	2.8585	21022.99	21023.99	1.00	1.31	1.31	1.31	79	17.8
6-Jul-17	9:50	Cloudy	21118	2.8945	2.8971	21023.99	21024.99	1.00	1.31	1.31	1.31	79	33.0
6-Jul-17	10:54	Cloudy	20857	2.8701	2.8752	21024.99	21025.99	1.00	1.43	1.43	1.43	86	59.5
12-Jul-17	8:35	Fine	21235	2.8818	2.8830	21049.99	21050.99	1.00	1.31	1.31	1.31	78	15.3
12-Jul-17	10:30	Fine	21382	2.8973	2.8982	21050.99	21051.99	1.00	1.37	1.37	1.37	82	11.0
12-Jul-17	13:00	Fine	21358	2.8906	2.8922	21051.99	21052.99	1.00	1.31	1.31	1.31	78	20.4
18-Jul-17	8:35	Rainy	21287	2.8534	2.8545	21076.99	21077.99	1.00	1.32	1.43	1.37	82	13.3
18-Jul-17	9:41	Rainy	21290	2.8732	2.8744	21077.99	21078.99	1.00	1.43	1.43	1.43	86	14.0
18-Jul-17	10:46	Rainy	21310	2.8710	2.8730	21078.99	21079.99	1.00	1.43	1.43	1.43	86	23.3
24-Jul-17	8:25	Cloudy	21564	2.8259	2.8282	21103.99	21104.99	1.00	1.43	1.43	1.43	86	26.9
24-Jul-17	10:55	Cloudy	21429	2.8642	2.8659	21104.99	21105.99	1.00	1.43	1.43	1.43	86	19.9
24-Jul-17	14:10	Cloudy	21455	2.8648	2.8664	21105.99	21106.99	1.00	1.43	1.43	1.43	86	18.7



Location: MA1w - International Finance Centre (Western Wing)

Report on 24-hour TSP monitoring

Action Level ($\mu\text{g}/\text{m}^3$) - 173.4
Limit Level ($\mu\text{g}/\text{m}^3$) - 260

Date	Sampling Time	Weather Condition	Filter paper no.	Filter Weight, g		Elapse Time, hr		Sampling Time, hr	Flow Rate, m^3/min			Total Volume, m^3	TSP Level, $\mu\text{g}/\text{m}^3$
				Initial	Final	Initial	Final		Initial, Q_{si}	Final, Q_{sf}	Average		
29-Jun-17	8:00	Fine	21039	2.8729	2.9297	20737.94	20761.94	24.00	1.09	1.09	1.09	1567	36.2
5-Jul-17	8:00	Cloudy	21215	2.8510	2.8938	20764.94	20788.94	24.00	1.04	1.04	1.04	1493	28.7
11-Jul-17	8:00	Fine	20855	2.8701	2.9037	20791.94	20815.94	24.00	1.03	1.03	1.03	1489	22.6
17-Jul-17	8:00	Rainy	21387	2.8715	2.9052	20818.94	20842.94	24.00	1.04	1.04	1.04	1498	22.5
22-Jul-17	8:00	Cloudy	21312	2.8914	2.9474	20845.94	20869.94	24.00	1.03	1.04	1.04	1491	37.6

Report on 1-hour TSP monitoring

Action Level ($\mu\text{g}/\text{m}^3$) - 325.1
Limit Level ($\mu\text{g}/\text{m}^3$) - 500

Date	Sampling Time	Weather Condition	Filter paper no.	Filter Weight, g		Elapse Time, hr		Sampling Time, hr	Flow Rate, m^3/min			Total Volume, m^3	TSP Level, $\mu\text{g}/\text{m}^3$
				Initial	Final	Initial	Final		Initial, Q_{si}	Final, Q_{sf}	Average		
30-Jun-17	8:35	Fine	21110	2.9158	2.9195	20761.94	20762.94	1.00	1.03	1.03	1.03	62	59.7
30-Jun-17	13:00	Fine	21217	2.8543	2.8555	20762.94	20763.94	1.00	1.03	1.03	1.03	62	19.4
30-Jun-17	15:00	Fine	21216	2.8442	2.8477	20763.94	20764.94	1.00	1.03	1.03	1.03	62	56.5
6-Jul-17	8:37	Cloudy	21122	2.8400	2.8418	20788.94	20789.94	1.00	1.04	1.04	1.04	62	28.9
6-Jul-17	9:42	Cloudy	21119	2.8894	2.8918	20789.94	20790.94	1.00	1.04	1.04	1.04	62	38.6
6-Jul-17	10:45	Cloudy	20858	2.8597	2.8634	20790.94	20791.94	1.00	1.04	1.04	1.04	62	59.4
12-Jul-17	8:40	Fine	21234	2.8629	2.8663	20815.94	20816.94	1.00	1.03	1.03	1.03	62	54.8
12-Jul-17	10:35	Fine	21381	2.8943	2.8955	20816.94	20817.94	1.00	1.03	1.03	1.03	62	19.3
12-Jul-17	13:00	Fine	21386	2.8920	2.8956	20817.94	20818.94	1.00	1.03	1.03	1.03	62	58.0
18-Jul-17	8:27	Rainy	21286	2.8667	2.8677	20842.94	20843.94	1.00	1.04	1.04	1.04	62	16.0
18-Jul-17	9:32	Rainy	21289	2.8915	2.8932	20843.94	20844.94	1.00	1.04	1.04	1.04	62	27.2
18-Jul-17	10:36	Rainy	21292	2.8628	2.8647	20844.94	20845.94	1.00	1.04	1.04	1.04	62	30.4
24-Jul-17	8:30	Cloudy	21463	2.8251	2.8272	20869.94	20870.94	1.00	1.03	1.03	1.03	62	33.8
24-Jul-17	11:00	Cloudy	21428	2.8587	2.8600	20870.94	20871.94	1.00	1.03	1.03	1.03	62	20.9
24-Jul-17	14:20	Cloudy	21454	2.8605	2.8631	20871.94	20872.94	1.00	1.03	1.03	1.03	62	41.9



Location: CMA1b - Harbour Grand Hotel Boundary Wall

Report on 24-hour TSP monitoring

Action Level ($\mu\text{g}/\text{m}^3$) - 176.7

Limit Level ($\mu\text{g}/\text{m}^3$) - 260

Date	Sampling Time	Weather Condition	Filter paper no.	Filter Weight, g		Elapse Time, hr		Sampling Time, hr	Flow Rate, m^3/min			Total Volume, m^3	TSP Level, $\mu\text{g}/\text{m}^3$
				Initial	Final	Initial	Final		Initial, Q_{si}	Final, Q_{sf}	Average		
28-Jul-17	8:00	Fine	21446	2.8289	2.9343	10318.63	10342.63	24.00	1.09	1.09	1.09	1565	67.3
3-Aug-17	8:00	Rainy	21526	2.7768	2.8246	10345.63	10369.63	24.00	1.13	1.13	1.13	1624	29.4
9-Aug-17	8:00	Cloudy	21626	2.8598	2.9400	10372.63	10396.63	24.00	1.13	1.13	1.13	1622	49.4
15-Aug-17	8:00	Cloudy	1821	2.7666	2.8090	10399.63	10423.63	24.00	1.13	1.13	1.13	1625	26.1
21-Aug-17	8:00	Fine	21693	2.8290	2.9805	10426.63	10450.63	24.00	1.12	1.12	1.12	1617	93.7
26-Aug-17	8:00	Cloudy	21805	2.8634	2.9712	10453.63	10477.63	24.00	1.13	1.13	1.13	1626	66.3

Report on 1-hour TSP monitoring

Action Level ($\mu\text{g}/\text{m}^3$) - 320.1

Limit Level ($\mu\text{g}/\text{m}^3$) - 500

Date	Sampling Time	Weather Condition	Filter paper no.	Filter Weight, g		Elapse Time, hr		Sampling Time, hr	Flow Rate, m^3/min			Total Volume, m^3	TSP Level, $\mu\text{g}/\text{m}^3$
				Initial	Final	Initial	Final		Initial, Q_{si}	Final, Q_{sf}	Average		
29-Jul-17	8:02	Fine	21542	2.8062	2.8121	10342.63	10343.63	1.00	1.09	1.09	1.09	65	90.6
29-Jul-17	9:30	Fine	21536	2.8105	2.8147	10343.63	10344.63	1.00	1.09	1.09	1.09	65	64.5
29-Jul-17	11:00	Fine	21529	2.8104	2.8243	10344.63	10345.63	1.00	1.09	1.09	1.09	65	213.5
4-Aug-17	8:05	Cloudy	21504	2.8378	2.8406	10369.63	10370.63	1.00	1.13	1.13	1.13	68	41.4
4-Aug-17	9:55	Cloudy	21609	2.7926	2.7955	10370.63	10371.63	1.00	1.13	1.13	1.13	68	42.8
4-Aug-17	13:00	Cloudy	21614	2.8102	2.8118	10371.63	10372.63	1.00	1.13	1.13	1.13	68	23.6
10-Aug-17	8:02	Cloudy	21577	2.7765	2.7789	10396.63	10397.63	1.00	1.13	1.13	1.13	68	35.5
10-Aug-17	9:50	Cloudy	21597	2.8161	2.8184	10397.63	10398.63	1.00	1.13	1.13	1.13	68	34.0
10-Aug-17	13:00	Cloudy	1829	2.7933	2.7958	10398.63	10399.63	1.00	1.13	1.13	1.13	68	37.0
16-Aug-17	8:02	Cloudy	21717	2.8452	2.8476	10423.63	10424.63	1.00	1.13	1.13	1.13	68	35.4
16-Aug-17	9:46	Cloudy	21701	2.8525	2.8545	10424.63	10425.63	1.00	1.13	1.13	1.13	68	29.5
16-Aug-17	13:00	Cloudy	21683	2.8453	2.8535	10425.63	10426.63	1.00	1.13	1.13	1.13	68	121.0
22-Aug-17	8:02	Cloudy	21844	2.8454	2.8560	10450.63	10451.63	1.00	1.12	1.12	1.12	67	157.4
22-Aug-17	10:10	Cloudy	21828	2.8475	2.8601	10451.63	10452.63	1.00	1.12	1.12	1.12	67	187.1
22-Aug-17	13:00	Cloudy	21800	2.8576	2.8652	10452.63	10453.63	1.00	1.12	1.12	1.12	67	112.9
28-Aug-17	9:50	Rainy	21901	2.8314	2.8391	10477.63	10478.63	1.00	1.14	1.14	1.14	68	113.0
28-Aug-17	13:00	Rainy	21872	2.8501	2.8586	10478.63	10479.63	1.00	1.14	1.14	1.14	68	124.7
28-Aug-17	15:27	Rainy	21246	2.8893	2.8947	10479.63	10480.63	1.00	1.14	1.14	1.14	68	79.2



Location: CMA2a - Causeway Bay Community Centre

Report on 24-hour TSP monitoring

Action Level ($\mu\text{g}/\text{m}^3$) - 169.5

Limit Level ($\mu\text{g}/\text{m}^3$) - 260

Date	Sampling Time	Weather Condition	Filter paper no.	Filter Weight, g		Elapse Time, hr		Sampling Time, hr	Flow Rate, m^3/min			Total Volume, m^3	TSP Level, $\mu\text{g}/\text{m}^3$
				Initial	Final	Initial	Final		Initial, Q_{si}	Final, Q_{sf}	Average		
28-Jul-17	8:00	Fine	21436	2.8543	2.9153	19909.16	19933.16	24.00	1.06	1.05	1.05	1518	40.2
3-Aug-17	8:00	Rainy	21519	2.8216	2.8579	19936.16	19960.16	24.00	1.17	1.17	1.17	1691	21.5
9-Aug-17	8:00	Cloudy	21627	2.8451	2.8866	19963.22	19987.22	24.00	1.17	1.17	1.17	1688	24.6
15-Aug-17	8:00	Cloudy	21178	2.8471	2.8802	19990.22	20014.22	24.00	1.17	1.18	1.17	1691	19.6
21-Aug-17	8:00	Fine	21689	2.8207	2.9317	20017.22	20041.22	24.00	1.17	1.17	1.17	1682	66.0
26-Aug-17	8:00	Cloudy	21804	2.8668	2.9350	20044.22	20068.22	24.00	1.17	1.18	1.18	1693	40.3

Report on 1-hour TSP monitoring

Action Level ($\mu\text{g}/\text{m}^3$) - 323.4

Limit Level ($\mu\text{g}/\text{m}^3$) - 500

Date	Sampling Time	Weather Condition	Filter paper no.	Filter Weight, g		Elapse Time, hr		Sampling Time, hr	Flow Rate, m^3/min			Total Volume, m^3	TSP Level, $\mu\text{g}/\text{m}^3$
				Initial	Final	Initial	Final		Initial, Q_{si}	Final, Q_{sf}	Average		
29-Jul-17	8:02	Fine	21541	2.8015	2.8079	19933.16	19934.16	1.00	1.05	1.05	1.05	63	101.4
29-Jul-17	9:25	Fine	21533	2.8183	2.8226	19934.16	19935.16	1.00	1.05	1.05	1.05	63	68.1
29-Jul-17	11:00	Fine	21530	2.8148	2.8213	19935.16	19936.16	1.00	1.05	1.05	1.05	63	103.0
4-Aug-17	8:05	Cloudy	21640	2.8351	2.8365	19960.20	19961.20	1.00	1.17	1.17	1.17	70	19.9
4-Aug-17	9:55	Cloudy	21608	2.7767	2.7789	19961.20	19962.20	1.00	1.17	1.17	1.17	70	31.2
4-Aug-17	13:00	Cloudy	21634	2.8268	2.8279	19962.20	19963.20	1.00	1.17	1.17	1.17	70	15.6
10-Aug-17	8:05	Cloudy	21575	2.8084	2.8095	19987.22	19988.22	1.00	1.17	1.17	1.17	70	15.6
10-Aug-17	9:50	Cloudy	21596	2.8090	2.8107	19988.22	19989.22	1.00	1.17	1.17	1.17	70	24.2
10-Aug-17	13:00	Cloudy	21251	2.8768	2.8794	19989.22	19990.22	1.00	1.17	1.17	1.17	70	37.0
16-Aug-17	8:05	Cloudy	21716	2.8427	2.8463	20014.22	20015.22	1.00	1.18	1.18	1.18	71	51.0
16-Aug-17	9:45	Cloudy	21677	2.8588	2.8611	20015.22	20016.22	1.00	1.18	1.18	1.18	71	32.6
16-Aug-17	13:00	Cloudy	21697	2.8203	2.8229	20016.22	20017.22	1.00	1.18	1.18	1.18	71	36.9
22-Aug-17	8:05	Cloudy	21822	2.8637	2.8728	20041.22	20042.22	1.00	1.17	1.17	1.17	70	130.0
22-Aug-17	10:10	Cloudy	21827	2.8503	2.8601	20042.22	20043.22	1.00	1.17	1.17	1.17	70	139.9
22-Aug-17	13:00	Cloudy	21799	2.8717	2.8782	20043.22	20044.22	1.00	1.17	1.17	1.17	70	92.8
28-Aug-17	9:55	Rainy	21902	2.8435	2.8495	20068.22	20069.22	1.00	1.18	1.18	1.18	71	84.5
28-Aug-17	13:00	Rainy	21894	2.8310	2.8361	20069.22	20070.22	1.00	1.18	1.18	1.18	71	71.8
28-Aug-17	15:20	Rainy	21247	2.8994	2.9008	20070.22	20071.22	1.00	1.31	1.31	1.31	79	17.8



Location: CMA3a - CWB PRE Site Office Area

Report on 24-hour TSP monitoring

Action Level ($\mu\text{g}/\text{m}^3$) - 171

Limit Level ($\mu\text{g}/\text{m}^3$) - 260

Date	Sampling Time	Weather Condition	Filter paper no.	Filter Weight, g		Elapse Time, hr		Sampling Time, hr	Flow Rate, m^3/min			Total Volume, m^3	TSP Level, $\mu\text{g}/\text{m}^3$
				Initial	Final	Initial	Final		Initial, Q_{si}	Final, Q_{sf}	Average		
28-Jul-17	8:00	Fine	21449	2.8118	2.8717	7400.89	7424.89	24.00	0.90	0.90	0.90	1293	46.3
3-Aug-17	8:00	Rainy	21505	2.8573	2.8969	7427.89	7451.89	24.00	0.98	0.98	0.98	1415	28.0
9-Aug-17	8:00	Cloudy	21102	2.8942	2.9392	7454.91	7478.91	24.00	0.92	0.92	0.92	1319	34.1
15-Aug-17	8:00	Cloudy	1822	2.7871	2.8260	7481.96	7505.96	24.00	1.08	1.08	1.08	1559	24.9
21-Aug-17	8:00	Fine	21692	2.8387	3.0229	7509.00	7533.00	24.00	1.07	1.07	1.07	1546	119.2
26-Aug-17	8:00	Cloudy	21916	2.8590	2.9376	7536.00	7560.00	24.00	1.08	1.09	1.08	1561	50.3

Report on 1-hour TSP monitoring

Action Level ($\mu\text{g}/\text{m}^3$) - 311.3

Limit Level ($\mu\text{g}/\text{m}^3$) - 500

Date	Sampling Time	Weather Condition	Filter paper no.	Filter Weight, g		Elapse Time, hr		Sampling Time, hr	Flow Rate, m^3/min			Total Volume, m^3	TSP Level, $\mu\text{g}/\text{m}^3$
				Initial	Final	Initial	Final		Initial, Q_{si}	Final, Q_{sf}	Average		
29-Jul-17	9:15	Fine	21535	2.8183	2.8229	7424.89	7425.89	1.00	0.90	0.90	0.90	54	85.6
29-Jul-17	10:45	Fine	21513	2.8219	2.8298	7425.89	7426.89	1.00	1.05	1.05	1.05	63	125.2
29-Jul-17	13:00	Fine	21518	2.8503	2.8622	7426.89	7427.89	1.00	1.01	1.01	1.01	61	195.9
4-Aug-17	9:45	Cloudy	21607	2.8111	2.8129	7451.89	7452.89	1.00	0.90	0.90	0.90	54	33.2
4-Aug-17	11:00	Cloudy	21635	2.8251	2.8271	7452.89	7453.89	1.00	0.90	0.90	0.90	54	36.9
4-Aug-17	13:00	Cloudy	21625	2.8473	2.8492	7453.89	7454.89	1.00	1.06	1.06	1.06	64	29.8
10-Aug-17	9:25	Cloudy	21595	2.8083	2.8116	7478.91	7479.91	1.00	1.08	1.08	1.08	65	50.9
10-Aug-17	11:00	Cloudy	1830	2.8127	2.8157	7479.91	7480.91	1.00	1.08	1.08	1.08	65	46.3
10-Aug-17	13:10	Cloudy	1820	2.7920	2.7954	7480.91	7481.91	1.00	1.08	1.08	1.08	65	52.5
16-Aug-17	9:30	Cloudy	21702	2.8319	2.8348	7505.96	7506.96	1.00	1.08	1.08	1.08	65	44.6
16-Aug-17	11:00	Cloudy	21682	2.8384	2.8419	7506.96	7507.96	1.00	1.08	1.08	1.08	65	53.8
16-Aug-17	13:00	Cloudy	21688	2.8476	2.8512	7507.96	7508.96	1.00	1.08	1.08	1.08	65	55.3
22-Aug-17	9:30	Cloudy	21825	2.8808	2.8968	7533.00	7534.00	1.00	1.07	1.07	1.07	64	248.7
22-Aug-17	11:00	Cloudy	21814	2.8674	2.8788	7534.00	7535.00	1.00	1.07	1.07	1.07	64	177.2
22-Aug-17	13:00	Cloudy	21803	2.8435	2.8566	7535.00	7536.00	1.00	1.07	1.07	1.07	64	203.7
28-Aug-17	10:55	Rainy	021896	2.8494	2.8583	7560.00	7561.00	1.00	1.10	1.10	1.10	66	135.3
28-Aug-17	14:35	Rainy	021248	2.9091	2.9107	7561.00	7562.00	1.00	0.93	0.93	0.93	56	28.6
28-Aug-17	16:40	Rainy	021878	2.8372	2.8424	7562.00	7563.00	1.00	1.10	1.10	1.10	66	79.0



Location: CMA4a - SPCA

Report on 24-hour TSP monitoring

Action Level ($\mu\text{g}/\text{m}^3$) - 171.2
Limit Level ($\mu\text{g}/\text{m}^3$) - 260

Date	Sampling Time	Weather Condition	Filter paper no.	Filter Weight, g		Elapse Time, hr		Sampling Time, hr	Flow Rate, m^3/min			Total Volume, m^3	TSP Level, $\mu\text{g}/\text{m}^3$
				Initial	Final	Initial	Final		Initial, Q_{si}	Final, Q_{sf}	Average		
28-Jul-17	8:00	Fine	21469	2.8024	2.8525	24200.62	24224.62	24.00	1.28	1.28	1.28	1839	27.2
3-Aug-17	8:00	Rainy	21506	2.8553	2.8995	24227.62	24251.62	24.00	1.28	1.28	1.28	1846	23.9
9-Aug-17	8:00	Cloudy	21263	2.9024	2.9720	24254.62	24278.62	24.00	1.35	1.35	1.35	1940	35.9
15-Aug-17	8:00	Cloudy	1827	2.7926	2.8248	24281.66	24305.66	24.00	1.35	1.35	1.35	1943	16.6
21-Aug-17	8:00	Fine	21690	2.8501	2.9749	24308.66	24332.66	24.00	1.34	1.34	1.34	1934	64.5
26-Aug-17	8:00	Cloudy	21913	2.8465	2.8925	24335.66	24359.66	24.00	1.24	1.24	1.24	1787	25.7

Report on 1-hour TSP monitoring

Action Level ($\mu\text{g}/\text{m}^3$) - 312.5
Limit Level ($\mu\text{g}/\text{m}^3$) - 500

Date	Sampling Time	Weather Condition	Filter paper no.	Filter Weight, g		Elapse Time, hr		Sampling Time, hr	Flow Rate, m^3/min			Total Volume, m^3	TSP Level, $\mu\text{g}/\text{m}^3$
				Initial	Final	Initial	Final		Initial, Q_{si}	Final, Q_{sf}	Average		
29-Jul-17	9:10	Fine	21534	2.8047	2.8089	24224.62	24225.62	1.00	1.17	1.17	1.17	70	60.1
29-Jul-17	10:45	Fine	21512	2.8288	2.8426	24225.62	24226.62	1.00	1.17	1.17	1.17	70	197.4
29-Jul-17	13:37	Fine	21517	2.8606	2.8718	24226.62	24227.62	1.00	1.17	1.17	1.17	70	160.2
4-Aug-17	9:30	Cloudy	21252	2.9041	2.9059	24251.62	24252.62	1.00	1.28	1.28	1.28	77	23.4
4-Aug-17	11:00	Cloudy	21613	2.7875	2.7886	24252.62	24253.62	1.00	1.23	1.23	1.23	74	14.9
4-Aug-17	13:10	Cloudy	21624	2.8498	2.8508	24253.62	24254.62	1.00	1.17	1.17	1.17	70	14.2
10-Aug-17	9:30	Cloudy	21594	2.8030	2.8051	24278.62	24279.62	1.00	1.35	1.35	1.35	81	26.0
10-Aug-17	13:00	Cloudy	1831	2.8100	2.8115	24279.62	24280.62	1.00	1.35	1.35	1.35	81	18.6
10-Aug-17	14:10	Cloudy	1828	2.7801	2.7846	24280.62	24281.62	1.00	1.35	1.35	1.35	81	55.7
16-Aug-17	9:30	Cloudy	21709	2.8555	2.8592	24305.66	24306.66	1.00	1.35	1.35	1.35	81	45.7
16-Aug-17	11:00	Cloudy	21681	2.8176	2.8218	24306.66	24307.66	1.00	1.35	1.35	1.35	81	51.9
16-Aug-17	13:00	Cloudy	21687	2.8650	2.8688	24307.66	24308.66	1.00	1.35	1.35	1.35	81	46.9
22-Aug-17	9:25	Cloudy	21824	2.8794	2.8929	24332.66	24333.66	1.00	1.26	1.26	1.26	76	178.5
22-Aug-17	13:00	Cloudy	21815	2.8446	2.8544	24333.66	24334.66	1.00	1.26	1.26	1.26	76	129.6
22-Aug-17	14:05	Cloudy	21802	2.8852	2.8929	24334.66	24335.66	1.00	1.26	1.26	1.26	76	101.8
28-Aug-17	10:57	Rainy	21895	2.8405	2.8447	24359.66	24360.66	1.00	1.36	1.36	1.36	81	51.5
28-Aug-17	14:30	Rainy	21249	2.8926	2.8936	24360.66	24361.66	1.00	1.36	1.36	1.36	81	12.3
28-Aug-17	16:30	Rainy	21879	2.8489	2.8559	24361.66	24362.66	1.00	1.36	1.36	1.36	81	85.9



Location: CMA5b - Pedestrian Plaza

Report on 24-hour TSP monitoring

Action Level ($\mu\text{g}/\text{m}^3$) - 181

Limit Level ($\mu\text{g}/\text{m}^3$) - 260

Date	Sampling Time	Weather Condition	Filter paper no.	Filter Weight, g		Elapse Time, hr		Sampling Time, hr	Flow Rate, m^3/min			Total Volume, m^3	TSP Level, $\mu\text{g}/\text{m}^3$
				Initial	Final	Initial	Final		Initial, Q_{si}	Final, Q_{sf}	Average		
28-Jul-17	8:00	Fine	21444	2.8268	2.9865	8774.88	8798.88	24.00	0.86	0.85	0.85	1231	129.7
3-Aug-17	8:00	Rainy	21524	2.8295	2.9241	8801.88	8825.88	24.00	0.98	0.98	0.98	1418	66.7
9-Aug-17	8:00	Cloudy	21184	2.8226	2.8866	8828.90	8852.90	24.00	0.95	0.95	0.95	1365	46.9
15-Aug-17	8:00	Cloudy	1823	2.7881	2.8598	8855.90	8879.90	24.00	0.95	0.95	0.95	1368	52.4
21-Aug-17	8:00	Fine	21097	2.8941	3.1042	8882.90	8906.90	24.00	0.94	0.94	0.94	1358	154.7
29-Aug-17	15:40	Fine	21090	2.8938	3.0707	8912.91	8936.91	24.00	1.08	1.08	1.08	1557	113.6

Remarks: Due to interruption of electricity, the 24hr TSP monitoring was rescheduled from 26 August 2017 to 29 August 2017.

Report on 1-hour TSP monitoring

Action Level ($\mu\text{g}/\text{m}^3$) - 332

Limit Level ($\mu\text{g}/\text{m}^3$) - 500

Date	Sampling Time	Weather Condition	Filter paper no.	Filter Weight, g		Elapse Time, hr		Sampling Time, hr	Flow Rate, m^3/min			Total Volume, m^3	TSP Level, $\mu\text{g}/\text{m}^3$
				Initial	Final	Initial	Final		Initial, Q_{si}	Final, Q_{sf}	Average		
29-Jul-17	8:25	Fine	21548	2.8420	2.8542	8798.88	8799.88	1.00	0.85	0.85	0.85	51	238.4
29-Jul-17	9:50	Fine	21509	2.8222	2.8356	8799.88	8800.88	1.00	0.85	0.85	0.85	51	261.9
29-Jul-17	13:00	Fine	21525	2.8114	2.8276	8800.88	8801.88	1.00	0.85	0.85	0.85	51	316.6
4-Aug-17	8:25	Cloudy	21641	2.8434	2.8474	8825.88	8826.88	1.00	0.98	0.98	0.98	59	67.7
4-Aug-17	10:20	Cloudy	21621	2.8699	2.8734	8826.88	8827.88	1.00	0.98	0.98	0.98	59	59.2
4-Aug-17	13:00	Cloudy	21615	2.8024	2.8105	8827.88	8828.88	1.00	0.98	0.98	0.98	59	137.1
10-Aug-17	8:20	Cloudy	21590	2.8173	2.8216	8852.90	8853.90	1.00	0.95	0.95	0.95	57	75.6
10-Aug-17	10:25	Cloudy	1834	2.7823	2.7855	8853.90	8854.90	1.00	0.95	0.95	0.95	57	56.3
10-Aug-17	13:00	Cloudy	21601	2.8182	2.8244	8854.90	8855.90	1.00	0.95	0.95	0.95	57	109.0
16-Aug-17	8:25	Cloudy	21715	2.8529	2.8593	8879.90	8880.90	1.00	0.95	0.95	0.95	57	112.2
16-Aug-17	10:05	Cloudy	21678	2.8481	2.8544	8880.90	8881.90	1.00	0.95	0.95	0.95	57	110.4
16-Aug-17	13:00	Cloudy	21696	2.8536	2.8601	8881.90	8882.90	1.00	0.95	0.95	0.95	57	113.9
22-Aug-17	8:45	Cloudy	21843	2.8571	2.8751	8906.90	8907.90	1.00	0.97	0.97	0.97	58	307.9
22-Aug-17	10:30	Cloudy	21826	2.8857	2.9040	8907.90	8908.90	1.00	0.97	0.97	0.97	58	313.0
22-Aug-17	13:00	Cloudy	21801	2.8514	2.8702	8908.90	8909.90	1.00	0.97	0.97	0.97	58	321.6
29-Aug-17	9:35	Fine	21917	2.8378	2.8813	8909.91	8910.91	1.00	1.08	1.08	1.08	65	671.6
29-Aug-17	10:40	Fine	21091	2.8750	2.8816	8910.91	8911.91	1.00	1.08	1.08	1.08	65	101.9
29-Aug-17	13:00	Fine	21087	2.8827	2.8910	8911.91	8912.91	1.00	1.02	1.02	1.02	61	136.3

Remarks: Due to interruption of electricity, the 1hr TSP monitoring was rescheduled from 28 August 2017 to 29 August 2017.



Location: MA1e - International Finance Centre (Eastern Wing)

Report on 24-hour TSP monitoring

Action Level ($\mu\text{g}/\text{m}^3$) - 173.4

Limit Level ($\mu\text{g}/\text{m}^3$) - 260

Date	Sampling Time	Weather Condition	Filter paper no.	Filter Weight, g		Elapse Time, hr		Sampling Time, hr	Flow Rate, m^3/min			Total Volume, m^3	TSP Level, $\mu\text{g}/\text{m}^3$
				Initial	Final	Initial	Final		Initial, Q_{si}	Final, Q_{sf}	Average		
28-Jul-17	8:00	Fine	21453	2.8556	2.9271	21106.99	21130.99	24.00	1.42	1.42	1.42	2044	35.0
3-Aug-17	8:00	Rainy	21523	2.8030	2.8557	21133.99	21157.99	24.00	1.42	1.42	1.42	2051	25.7
10-Aug-17	15:00	Cloudy	1825	2.7956	2.8519	21163.99	21187.99	24.00	1.08	1.08	1.08	1558	36.1
15-Aug-17	8:00	Cloudy	21784	2.8439	2.8910	21187.99	21211.99	24.00	1.13	1.14	1.14	1635	28.8
21-Aug-17	8:00	Fine	21096	2.9102	3.0826	21214.99	21238.99	24.00	1.13	1.13	1.13	1627	106.0
26-Aug-17	8:00	Cloudy	21809	2.8626	2.9198	21241.99	21265.99	24.00	1.08	1.09	1.08	1561	36.6

Remarks: Due to interruption of electricity, the 24hr TSP monitoring was rescheduled from 9 August 2017 to 10 August 2017.

Report on 1-hour TSP monitoring

Action Level ($\mu\text{g}/\text{m}^3$) - 325.1

Limit Level ($\mu\text{g}/\text{m}^3$) - 500

Date	Sampling Time	Weather Condition	Filter paper no.	Filter Weight, g		Elapse Time, hr		Sampling Time, hr	Flow Rate, m^3/min			Total Volume, m^3	TSP Level, $\mu\text{g}/\text{m}^3$
				Initial	Final	Initial	Final		Initial, Q_{si}	Final, Q_{sf}	Average		
29-Jul-17	8:50	Fine	21543	2.7833	2.7875	21130.99	21131.99	1.00	1.42	1.42	1.42	85	49.4
29-Jul-17	10:25	Fine	21510	2.8626	2.8682	21131.99	21132.99	1.00	1.42	1.42	1.42	85	65.9
29-Jul-17	13:00	Fine	21527	2.7805	2.7905	21132.99	21133.99	1.00	1.42	1.42	1.42	85	117.6
4-Aug-17	9:00	Cloudy	21637	2.8414	2.8425	21157.99	21158.99	1.00	1.42	1.42	1.42	85	12.9
4-Aug-17	10:45	Cloudy	21610	2.7922	2.7932	21158.99	21159.99	1.00	1.31	1.31	1.31	78	12.7
4-Aug-17	13:00	Cloudy	21619	2.7919	2.7975	21159.99	21160.99	1.00	1.37	1.37	1.37	82	68.3
10-Aug-17	9:00	Cloudy	21629	2.8369	2.8442	21160.99	21161.99	1.00	1.19	1.19	1.19	71	102.6
10-Aug-17	10:50	Cloudy	21599	2.8252	2.8266	21161.99	21162.99	1.00	1.19	1.19	1.19	71	19.7
10-Aug-17	13:00	Cloudy	1818	2.7700	2.7774	21162.99	21163.99	1.00	1.19	1.19	1.19	71	104.0
16-Aug-17	8:55	Cloudy	21712	2.8501	2.8542	21211.99	21212.99	1.00	1.14	1.14	1.14	68	60.1
16-Aug-17	10:35	Cloudy	21698	2.8437	2.8462	21212.99	21213.99	1.00	1.19	1.19	1.19	71	35.0
16-Aug-17	13:00	Cloudy	21685	2.8336	2.8361	21213.99	21214.99	1.00	1.14	1.14	1.14	68	36.7
22-Aug-17	9:20	Cloudy	21831	2.8793	2.8885	21238.99	21239.99	1.00	1.08	1.08	1.08	65	142.4
22-Aug-17	10:50	Cloudy	21818	2.8709	2.8834	21239.99	21240.99	1.00	1.13	1.13	1.13	68	184.5
22-Aug-17	14:15	Cloudy	21810	2.8465	2.8610	21240.99	21241.99	1.00	1.13	1.13	1.13	68	214.0
28-Aug-17	10:50	Rainy	21899	2.8405	2.8481	21265.99	21266.99	1.00	1.09	1.09	1.09	65	116.1
28-Aug-17	13:35	Rainy	21874	2.8554	2.8595	21266.99	21267.99	1.00	1.09	1.09	1.09	65	62.6
28-Aug-17	15:35	Rainy	21093	2.9008	2.9024	21267.99	21268.99	1.00	1.20	1.20	1.20	72	22.3



Location: MA1w - International Finance Centre (Western Wing)

Report on 24-hour TSP monitoring

Action Level ($\mu\text{g}/\text{m}^3$) - 173.4
Limit Level ($\mu\text{g}/\text{m}^3$) - 260

Date	Sampling Time	Weather Condition	Filter paper no.	Filter Weight, g		Elapse Time, hr		Sampling Time, hr	Flow Rate, m^3/min			Total Volume, m^3	TSP Level, $\mu\text{g}/\text{m}^3$
				Initial	Final	Initial	Final		Initial, Q_{si}	Final, Q_{sf}	Average		
28-Jul-17	8:00	Fine	21452	2.8543	2.9272	20872.94	20896.94	24.00	1.03	1.03	1.03	1481	49.2
3-Aug-17	8:00	Rainy	21520	2.8517	2.9048	20899.94	20923.94	24.00	1.03	1.03	1.03	1487	35.7
9-Aug-17	8:00	Cloudy	21628	2.8386	2.9017	20926.94	20950.94	24.00	1.31	1.31	1.31	1889	33.4
15-Aug-17	8:00	Cloudy	1824	2.8107	2.8705	20953.94	20977.94	24.00	1.34	1.34	1.34	1934	30.9
21-Aug-17	8:00	Fine	21095	2.8887	3.0830	20980.94	21004.94	24.00	1.37	1.36	1.37	1966	98.8
29-Aug-17	15:10	Fine	21889	2.8461	2.9828	21032.19	21056.19	24.00	1.43	1.43	1.43	2062	66.3

Remarks: Due to interruption of electricity, the 24hr TSP monitoring was rescheduled from 26 August 2017 to 29 August 2017.

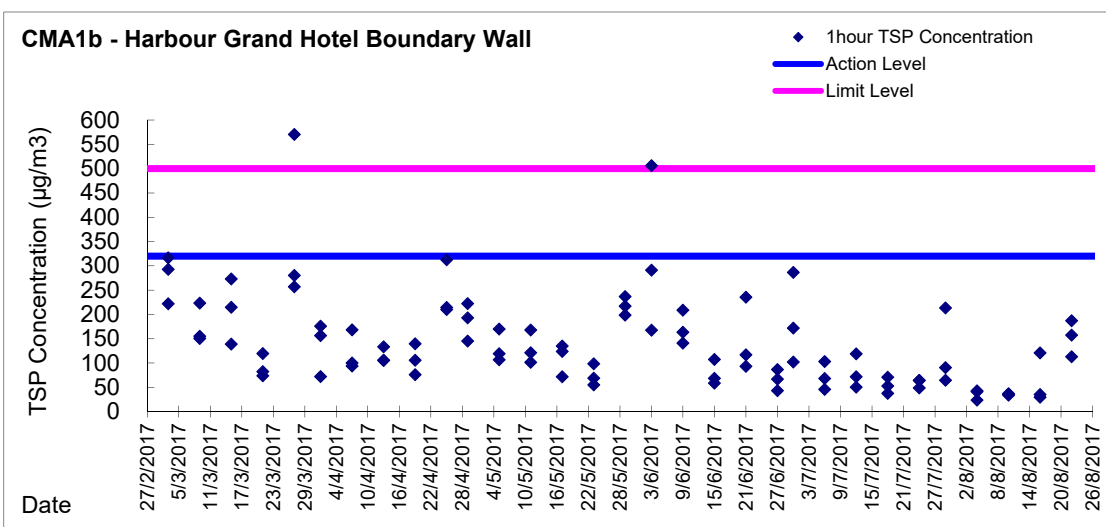
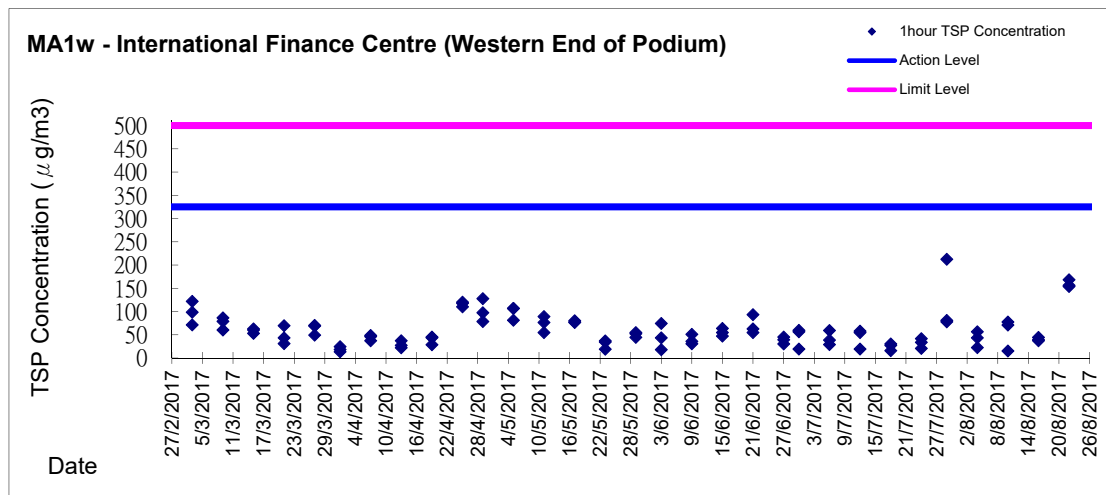
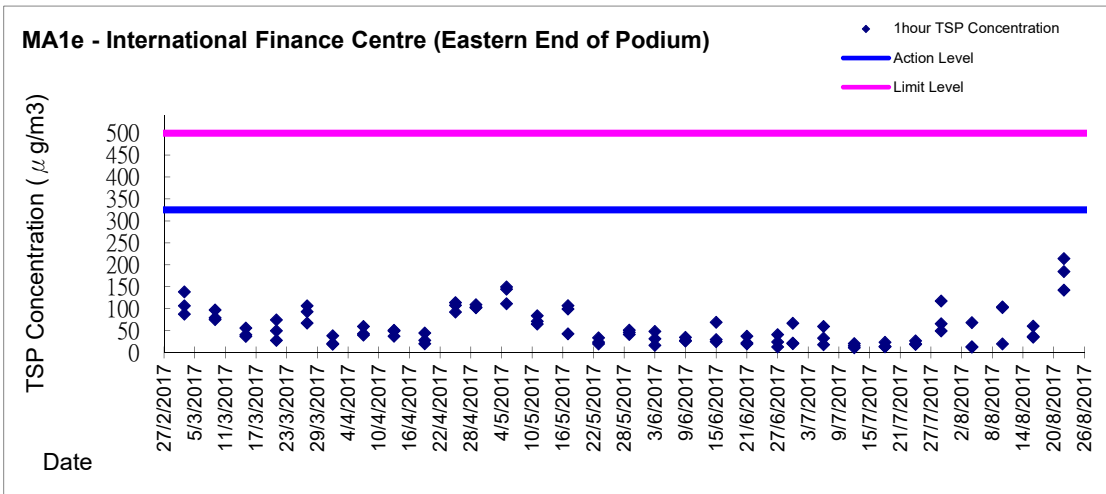
Report on 1-hour TSP monitoring

Action Level ($\mu\text{g}/\text{m}^3$) - 325.1
Limit Level ($\mu\text{g}/\text{m}^3$) - 500

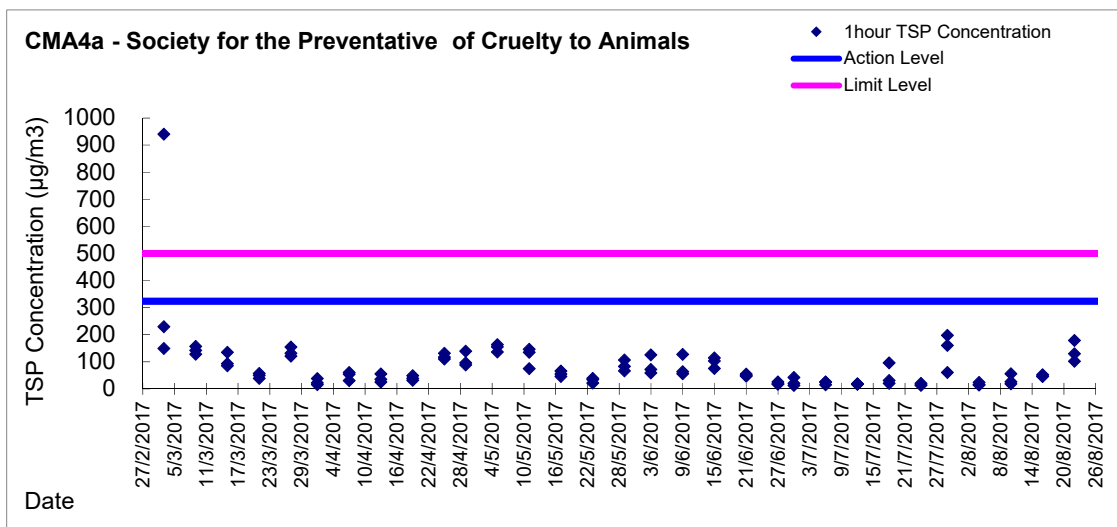
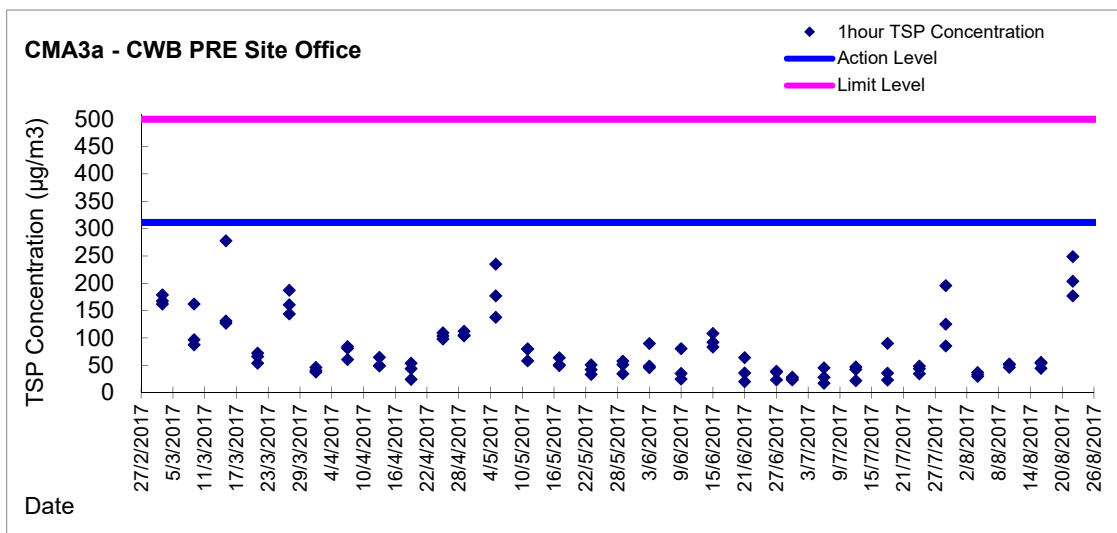
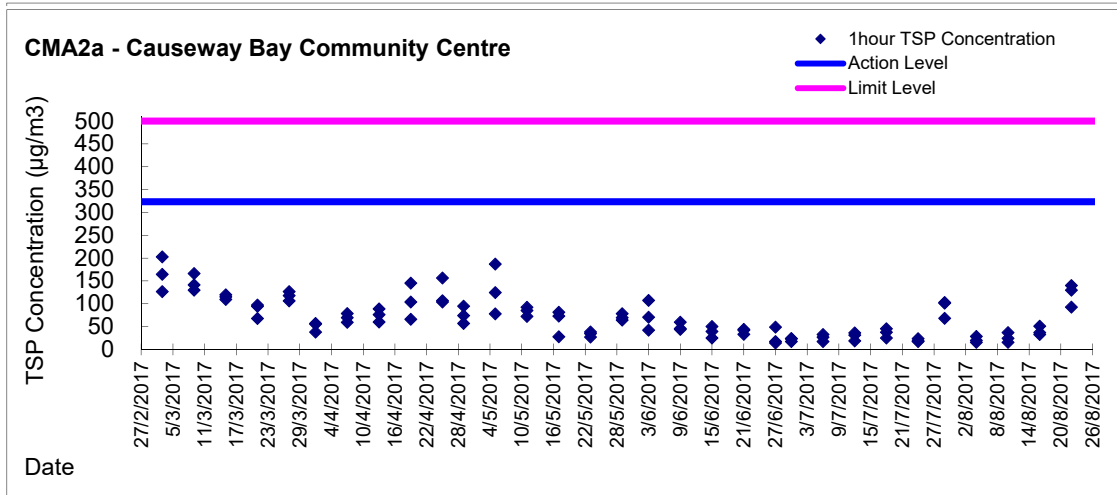
Date	Sampling Time	Weather Condition	Filter paper no.	Filter Weight, g		Elapse Time, hr		Sampling Time, hr	Flow Rate, m^3/min			Total Volume, m^3	TSP Level, $\mu\text{g}/\text{m}^3$
				Initial	Final	Initial	Final		Initial, Q_{si}	Final, Q_{sf}	Average		
29-Jul-17	8:55	Fine	21544	2.8055	2.8103	20896.94	20897.94	1.00	1.03	1.03	1.03	62	77.9
29-Jul-17	10:30	Fine	21508	2.8568	2.8618	20897.94	20898.94	1.00	1.03	1.03	1.03	62	81.2
29-Jul-17	13:00	Fine	21516	2.8523	2.8654	20898.94	20899.94	1.00	1.03	1.03	1.03	62	212.6
4-Aug-17	9:10	Cloudy	21636	2.8293	2.8320	20923.94	20924.94	1.00	1.03	1.03	1.03	62	43.6
4-Aug-17	10:50	Cloudy	21611	2.7956	2.7970	20924.94	20925.94	1.00	1.03	1.03	1.03	62	22.6
4-Aug-17	13:00	Cloudy	21618	2.7777	2.7812	20925.94	20926.94	1.00	1.03	1.03	1.03	62	56.5
10-Aug-17	9:10	Cloudy	21592	2.7973	2.8029	20950.94	20951.94	1.00	1.31	1.31	1.31	79	71.1
10-Aug-17	11:00	Cloudy	21598	2.8283	2.8295	20951.94	20952.94	1.00	1.31	1.31	1.31	79	15.2
10-Aug-17	13:00	Cloudy	21591	2.8057	2.8118	20952.94	20953.94	1.00	1.31	1.31	1.31	79	77.5
16-Aug-17	9:00	Cloudy	21711	2.8580	2.8615	20977.94	20978.94	1.00	1.31	1.31	1.31	79	44.4
16-Aug-17	10:40	Cloudy	21699	2.8610	2.8641	20978.94	20979.94	1.00	1.31	1.31	1.31	79	39.3
16-Aug-17	13:00	Cloudy	21684	2.8419	2.8449	20979.94	20980.94	1.00	1.34	1.34	1.34	81	37.2
22-Aug-17	9:25	Cloudy	21840	2.8593	2.8719	21004.94	21005.94	1.00	1.36	1.36	1.36	82	153.9
22-Aug-17	10:55	Cloudy	21817	2.8692	2.8820	21005.94	21006.94	1.00	1.36	1.36	1.36	82	156.3
22-Aug-17	14:20	Cloudy	21811	2.8578	2.8716	21006.94	21007.94	1.00	1.36	1.36	1.36	82	168.6
29-Aug-17	11:00	Fine	21873	2.8478	2.8576	21029.19	21030.19	1.00	1.43	1.43	1.43	86	114.2
29-Aug-17	13:00	Fine	21877	2.8445	2.8518	21030.19	21031.19	1.00	1.43	1.43	1.43	86	85.0
29-Aug-17	14:05	Fine	21876	2.8527	2.8611	21031.19	21032.19	1.00	1.43	1.43	1.43	86	97.9

Remarks: Due to interruption of electricity, the 1hr TSP monitoring was rescheduled from 28 August 2017 to 29 August 2017.

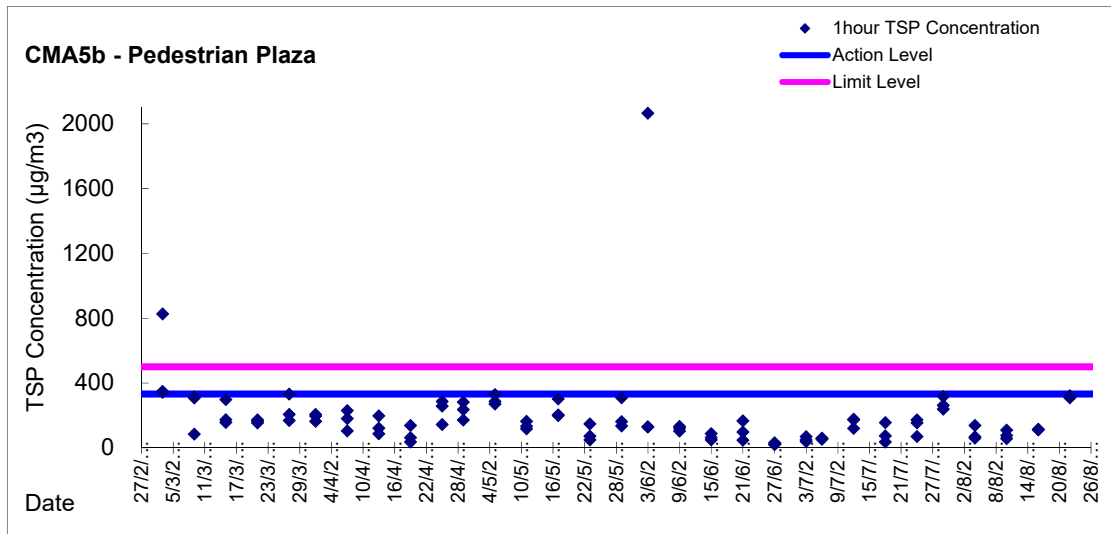
Graphic Presentation of 1 hour TSP Result



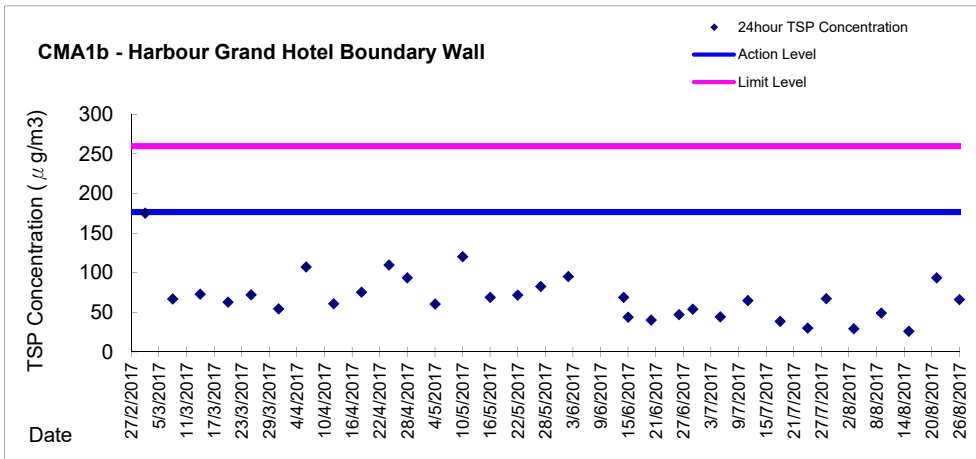
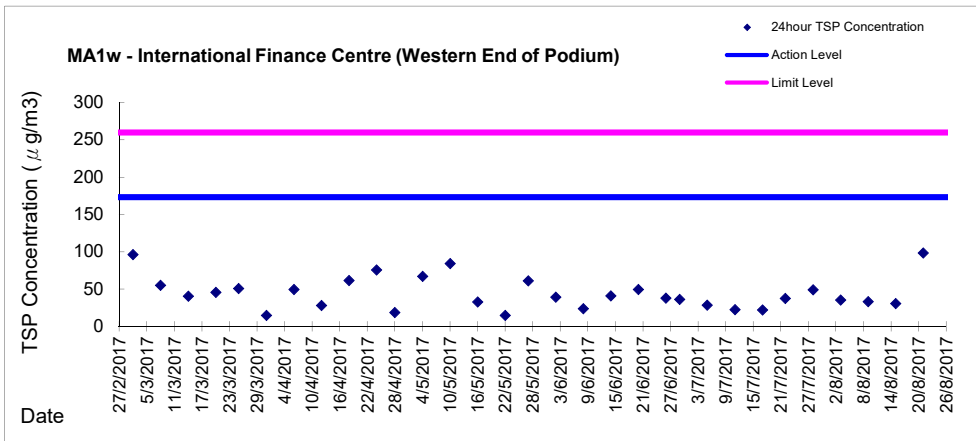
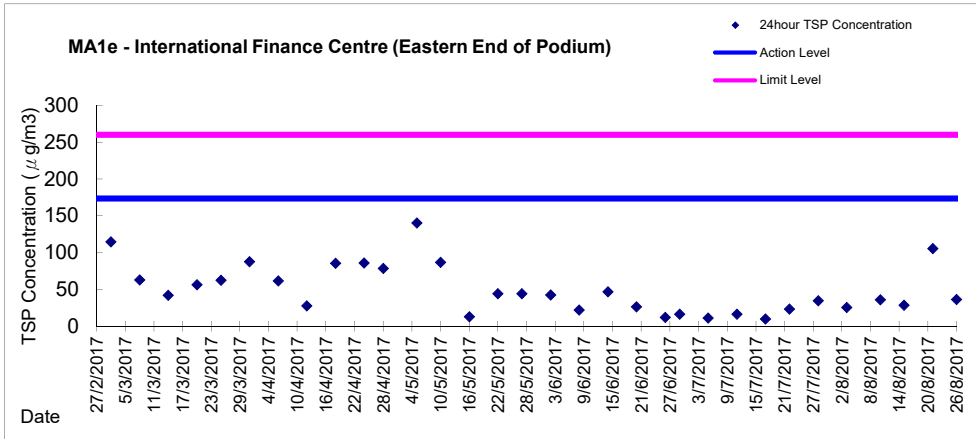
Graphic Presentation of 1 hour TSP Result



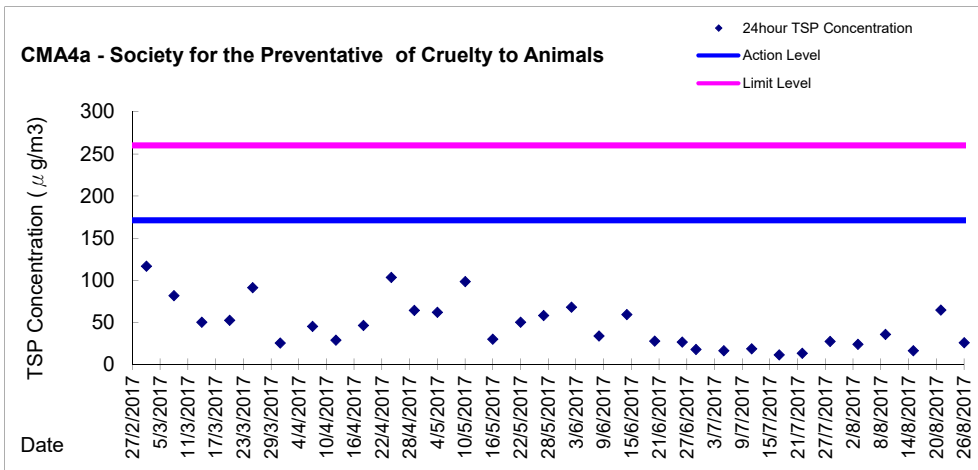
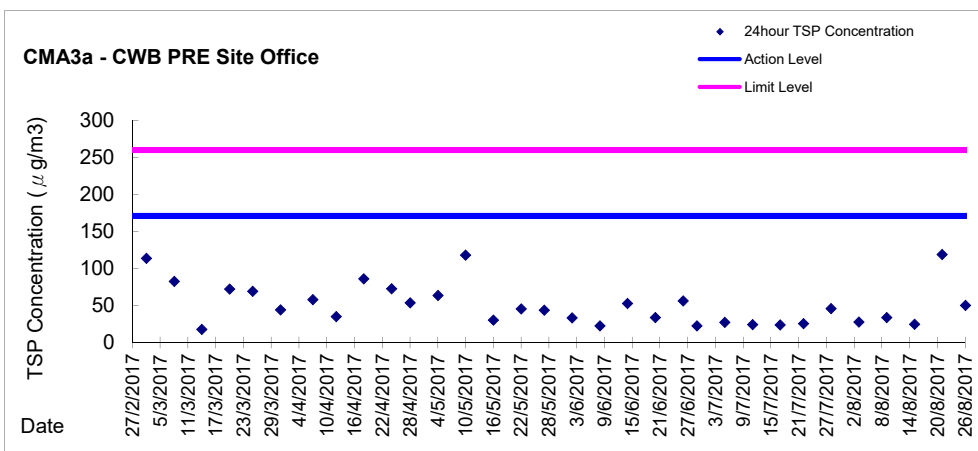
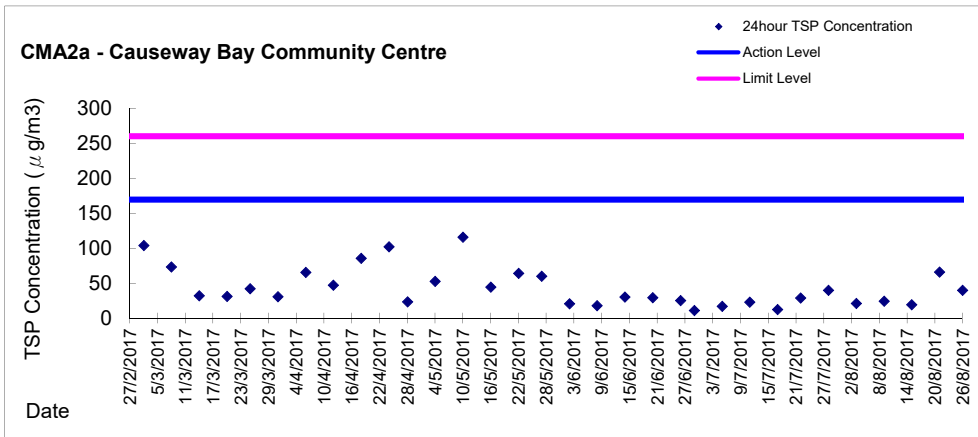
Graphic Presentation of 1 hour TSP Result



Graphic Presentation of 24 hour TSP Result



Graphic Presentation of 24 hour TSP Result



Graphic Presentation of 24 hour TSP Result

